

+NOTICE!!

These documents have been scanned!

Do not place un-scanned documents beneath this notice!

Do not remove this notice from this file!

GPO Jacket No. 560-102
Print Order 61540
Rise Business Services, LLC
Job=AZ15 7/15/2019



Box Number= AZ15167



Claim Begin-End: AMC332724-AMC332759

1 Initial Receipt



AZ15167-1

AMC332724-AMC333094

Date Prepared: February 13, 1995

Lead A MC Number: A MC 332724

Ending A MC Number: A MC 332759

CASE CLAIM INDEX

<u>SERIAL NUMBER</u>	<u>CLOSURE DECISION DATE</u>	<u>CLAIM NAME</u>
A MC 332724		Eagle #12
A MC 332725		Keystone # 1
A MC 332726		Keystone #2
A MC 332727		Keystone #3
A MC 332728		Keystone #4
A MC 332729		Keystone #5
A MC 332730		Keystone #10
A MC 332731		Keystone #11
A MC 332732		Keystone #12
A MC 332733		Keystone #13
A MC 332734		Keystone #14
A MC 332735		Leadville #4
A MC 332736		Leadville #5
A MC 332737		Leadville #6
A MC 332738		New Leadville #9
A MC 332739		Leadville #14
A MC 332740		May Bird #26
A MC 332741		New East Star Extension #8
A MC 332742		New East Star Extension # 9
A MC 332743		New East Star Extension #10
A MC 332744		New East Star Extension #11

<u>SERIAL NUMBER</u>	<u>CLOSURE DECISION DATE</u>	<u>CLAIM NAME</u>
A MC 332745		New East Star Extension #12
A MC 332746		New East Star Extension #13
A MC 332747		New East Star Extension #14
A MC 332748		New East Star #15
A MC 332749		New East Star #16
A MC 332750		New East Star Extension #17
A MC 332751		New East Star Extension #19
A MC 332752		New East Star Extension #20
A MC 332753		New East Star Extension #21
A MC 332754		New East Star Extension #22
A MC 332755		New East Star Extension #25
A MC 332756		Red Eagle #1
A MC 332757		Red Eagle #4
A MC 332758		Red Eagle #10
A MC 332759		Red Eagle #11

UNITED STATES
DEPARTMENT OF THE INTERIOR
BUREAU OF LAND MANAGEMENT

RECEIPT AND ACCOUNTING ADVICE

NO. **2103505**

04

W6/AZ 01/23/95

Subject: LOCATION FEE & SERVICE FEE (36) 2 3 11 900.00
 Applicant: CLAIM MAINTENANCE FEE 1995 (36) 2 3 12 360.00
 MCGEE NOLEN MEDENA 2 3 13 3,600.00
 HC 70 BOX 4610
 SAHUARITA AZ. 85629

Remitter: SAME CK. # 2666

ENTERED IN COMPUTER

Assignor:

1-23-95 Skwas

LEASE MANAGEMENT DATA NEW UPDATE PAYMENT

ORIGINAL SERIAL NO.	ASG.	TYPE	ST.	CTY.	FUND SYMBOL	ACRES/UNITS	RATE
AMC 332724-332759							

AMOUNT	ANV. DATE	EXP. DATE	BILL CYC.	S/C	DISTRICT	NEXT BILL	MISC. DATA	U of M	ACTUAL UNITS

ASSIGNMENT SERIAL NO.	ASG.	TYPE	ST.	CTY.	FUND SYMBOL	ACRES/UNITS	RATE

AMOUNT	ANV. DATE	EXP. DATE	BILL CYC.	S/C	DISTRICT	NEXT BILL	MISC. DATA	U of M	ACTUAL UNITS

APPLY REMITTANCE

ACTION	FUND SYMBOL	CTY.	AMOUNT
FILING FEE			
RENTAL			
UNEARNED			
REFUND			
TOTAL			
AMOUNT DUE			

Remarks:

BY: _____ DATE: _____

Lease in Escrow?
 KGS? Of Interest?
 Auto Escalates? Operating Rights?
 Auto Renew? Operator
 Bond Filed?

FOR MMS USE ONLY

BILLEE	FOREST REFUGE
NUMBER	
OCS SECTION	
CODE	

NOTICE!!

These documents have been scanned!

Do not place un-scanned documents beneath this notice!

Do not remove this notice from this file!

GPO Jacket No. 560-102
Print Order 61540
Rise Business Services, LLC
Job=AZ15 7/15/2019



Box Number= AZ15167



Claim Begin-End: AMC332724-AMC332759

2 Correspondence



AZ15167-1

AMC332724-AMC333094

U.S. Postal Service™

CERTIFIED MAIL™ RECEIPT

(Domestic Mail Only; No Insurance Coverage Provided)

For delivery information visit our website at www.usps.com®

OFFICIAL USE

Postage \$

Certified Fee

Return Receipt Fee
(Endorsement Required)

Restricted Delivery Fee
(Endorsement Required)

Total

RECEIVED

AZ STATE OFFICE

2009 NOV -9 P 1:27

Postmark
Here

PHOENIX, ARIZONA

Sent To

SIERRITA MINING & RANCHING CO

Street,
or PO

HC 70, BOX 4260

City, St

SAHUARITA, AZ 85629

AZ933 TS AMC391869

7007 3020 0000 8493 7022

Certified Mail Provides:

- A mailing receipt
- A unique identifier for your mailpiece
- A record of delivery kept by the Postal Service for two years

Important Reminders:

- Certified Mail may **ONLY** be combined with First-Class Mail® or Priority Mail®.
- Certified Mail is *not* available for any class of international mail.
- **NO INSURANCE COVERAGE IS PROVIDED** with Certified Mail. For valuables, please consider Insured or Registered Mail.
- For an additional fee, a *Return Receipt* may be requested to provide proof of delivery. To obtain Return Receipt service, please complete and attach a Return Receipt (PS Form 3811) to the article and add applicable postage to cover the fee. Endorse mailpiece "Return Receipt Requested". To receive a fee waiver for a duplicate return receipt, a USPS® postmark on your Certified Mail receipt is required.
- For an additional fee, delivery may be restricted to the addressee or addressee's authorized agent. Advise the clerk or mark the mailpiece with the endorsement "*Restricted Delivery*".
- If a postmark on the Certified Mail receipt is desired, please present the article at the post office for postmarking. If a postmark on the Certified Mail receipt is not needed, detach and affix label with postage and mail.

IMPORTANT: Save this receipt and present it when making an inquiry.

SENDER: COMPLETE THIS SECTION

- Complete items 1, 2, and 3. Also complete item 4 if Restricted Delivery is desired.
- Print your name and address on the reverse so that we can return the card to you.
- Attach this card to the back of the mailpiece, or on the front if space permits.

1. Article Addressed to:

TERRY NOLEN
 HC 70 BOX 4610
 SAHUARITA, AZ 85629-9318
 AZ933 AMC332724 TS


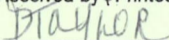
 2. Article Number
 (Transfer from service label)

7008 2810 0000 6281 4953

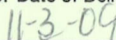
COMPLETE THIS SECTION ON DELIVERY

A. Signature

X


 Agent AddresseeB. Received by (*Printed Name*)


C. Date of Delivery

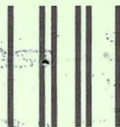


 D. Is delivery address different from item 1? Yes
 If YES, enter delivery address below: No

3. Service Type

 Certified Mail Express Mail Registered Return Receipt for Merchandise Insured Mail C.O.D.4. Restricted Delivery? (*Extra Fee*) Yes

UNITED STATES POSTAL SERVICE



First-Class Mail
Postage & Fees Paid
USPS
Permit No. G-10

- Sender: Please print your name, address, and ZIP+4 in this box •

RECEIVED
BLM AZ STATE OFFICE

2009 NOV -4 F 2:03

PHOENIX, ARIZONA

BUREAU OF LAND MANAGEMENT
ARIZONA STATE OFFICE
ONE NORTH CENTRAL AVENUE
SUITE 800
PHOENIX, AZ 85004-2203

SENDER: COMPLETE THIS SECTION

- Complete items 1, 2, and 3. Also complete item 4 if Restricted Delivery is desired.
- Print your name and address on the reverse so that we can return the card to you.
- Attach this card to the back of the mailpiece, or on the front if space permits.

1. Article Addressed to:

SIERRITA MINING & RANCHING CO
 HC 70 BOX 4260
 SAHUARITA, AZ 85629-9311
 AZ933 AMC332724 TS

2. Article Number

(Transfer from service label)

7007 3020 0000 8493 6995

COMPLETE THIS SECTION ON DELIVERY

A. Signature

X

Katherine L. Lay

 Agent Addressee

B. Received by (Printed Name)

C. Date of Delivery

1/13/09

D. Is delivery address different from item 1?

 Yes

If YES, enter delivery address below:

 No


3. Service Type

 Certified Mail Express Mail Registered Return Receipt for Merchandise Insured Mail C.O.D.

4. Restricted Delivery? (Extra Fee)

 Yes

UNITED STATES POSTAL SERVICE



First-Class Mail
Postage & Fees Paid
USPS
Permit No. G-10

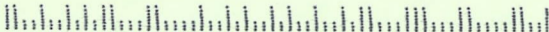
- Sender: Please print your name, address, and ZIP+4 in this box •

RECEIVED
BLM AZ STATE OFFICE

2009 NOV -4 P 2:0

PHOENIX, ARIZONA

BUREAU OF LAND MANAGEMENT
ARIZONA STATE OFFICE
ONE NORTH CENTRAL AVENUE
SUITE 800
PHOENIX, AZ 85004-2203



NOV 02 2009

In Reply Refer To:
3800 (AZ-933) TS
AMC332724

CERTIFIED MAIL - RETURN RECEIPT REQUESTED

NOTICE

TERRY NOLEN
HC 70 BOX 4610
SAHUARITA, AZ 85629-9318
7008 2810 0000 62814953

SIERRITA MINING & RANCHING CO
HC 70 BOX 4260
SAHUARITA, AZ 85629-9311

AMC332736, 332759 *also 332724-332735*
LEADVILLE #5, #6, #9, #14, MAY BIRD #26, NEW EAST STAR EXTENSION #8 - #14,
NEW EAST STAR #15, #16, NEW EAST STAR EXTENSION #17, #19 - #22, #25, RED
EAGLE #1, #4, #10, #11

Request for Disposition of Multiple Payment


According to our records, the 2009 maintenance fee payment for the mining claim(s) listed above was/were paid by the two parties listed above. BLM cannot retain multiple maintenance fee payments for a mining claim.

We require written notification regarding the disposition of your payment. We can keep your payment for the 2009 assessment year, refund your payment, or apply it to the next assessment year (2010 maintenance fee that is due on or before September 1, 2009).

Please respond within 30 days of your receipt of this notice, addressing your own payment only. If we do not receive a response from either party within those 30 days, the payment received first will be kept and the other refunded. If only one request is received, that request will be honored. If we receive conflicting requests from both parties, the following priority will be applied: if

only one party is listed in BLM records as a claim owner, their request will be honored. If both or neither party is listed as claim owners, priority will be given to the payment received first. The case file will be noted that both payments were timely received.

If additional information is required, please contact Tony Smith 602-417-9355. Please include your AMC serial numbers on all correspondence.



Alvin L. Burch
Group Administrator
Renewable and Minerals Resources Group

NOTICE!!

These documents have been scanned!

Do not place un-scanned documents beneath this notice!

Do not remove this notice from this file!

GPO Jacket No. 560-102
Print Order 61540
Rise Business Services, LLC
Job=AZ15 7/15/2019



Box Number= AZ15167



Claim Begin-End: AMC332724-AMC332759

3 Transfers



AZ15167-1

AMC332724-AMC333094

Recording requested by: _____ Space above reserved for use by Recorder's Office
 When recorded, mail to: _____ Document prepared by:
 Name: Sharon L. Conine ← Name ← (self)
 Address: P.O. Box #18792 Address _____
 City/State/Zip: Tucson, AZ 85731 City/State/Zip _____
 Property Tax Parcel/Account Number: _____

Quitclaim Deed

Mining Claims:

This Quitclaim Deed is made on AMC #332724 - through - 332759 (36 in all), between
Charles Edward Medema (deceased), Grantor, of 1997 (last residence) Mc Gee Ranch, HC. 70 Box # 4609
Pima Co, City of Sahuarita, Green Valley, State of Arizona, zip 85624,
 and (daughter) Sharon Louise Conine (Medema) Grantee, of Pima County, P.O. Box 18792;
physical address: (8231 E. Lynch Pl., Tucson, AZ 85710), City of Tucson, State of Arizona, zip 85731 zip 57.
 Please use mailing address.

For valuable consideration, the Grantor hereby quitclaims and transfers all right, title, and interest held by the Grantor in the following described real estate and improvements to the Grantee, and his or her heirs and assigns, to have and hold forever, located at Sections 1, 2, 4, 9, 10, 11, 14, 15, & 35 nearest to, City of Sahuarita / Green Valley, State of Arizona;
 (Please see attachment : 3 pages, listing exact names of 36 claims)
 Townships 17, south, and 18 south
 Range 11 east, G & S. R. meridian.

Subject to all easements, rights of way, protective covenants, and mineral reservations of record, if any.
 Taxes for the tax year of N/A shall be prorated between the Grantor and Grantee as of the date of recording of this deed.

RECEIVED
 PLM AT STAFF OFFICE
 2017 DEC 27 A 8:08
 PHOENIX, ARIZONA
ENTERED
JAN 12 2018
 BY: [Signature]
 Quitclaim Deed Pg. 1

Dated: Dec. 18, 2017

Sharon L. Conine
Signature of Grantor

[Charles Edward Medemas
only Representative
as estate executive]

Sharon L. Conine
Name of Grantor

Juan C. Gonnell
Signature of Witness #1

JOAN C. GONNELL
Printed Name of Witness #1

[Signature]
Signature of Witness #2


Anne M. LOFFLER
Printed Name of Witness #2

State of Arizona County of Pima

On December 18, 2017, the Grantor, Sharon L. Conine,

personally came before me and, being duly sworn, did state and prove that he/she is the person described in the above document and that he/she signed the above document in my presence.

[Signature]
Notary Signature



Notary Public,
In and for the County of Pima State of Arizona
My commission expires: 8/31/2020

RECEIVED
PIMA COUNTY CLERK'S OFFICE
2017 DEC 21 A 8 09
PHOENIX, ARIZONA

Send all tax statements to Grantee.

<u>SERIAL NUMBER</u>	<u>CLAIM NAME</u>	<u>CLAIMANT'S NAME</u>
A MC 332736	Leadville #5	Dennis E. Nolen Louis L. McGee C.E. Medema
A MC 332737	Leadville #6	" " "
A MC 332738	New Leadville #9	" " "
A MC 332739	Leadville #14	" " "
A MC 332740	May Bird #26	" " "
A MC 332741	New East Star Extension #8	" " "
A MC 332742	New East Star Extension # 9	" " "
A MC 332743	New East Star Extension #10	" " "
A MC 332744	New East Star Extension #11	" " "
A MC 332745	New East Star Extension #12	" " "
A MC 332746	New East Star Extension #13	" " "
A MC 332747	New East Star Extesion #14	" " "

RECEIVED
 RMH
 2011 DEC 21 11:00 AM

RECEIVED
 RLM
 2011 DEC 27 A 8:09
 PHOENIX, ARIZONA

CASE CLAIM

<u>SERIAL NUMBER</u>	<u>CLAIM NAME</u>	<u>CLAIMANT'S NAME</u>
A MC 332724	Eagle #12	Dennis E. Nolen Louis L. McGee C.E. Medema
A MC 332725	Keystone # 1	" " "
A MC 332726	Keystone #2	" " "
A MC 332727	Keystone #3	" " "
A MC 332728	Keystone #4	" " "
A MC 332729	Keystone #5	" " "
A MC 332730	Keystone #10	" " "
A MC 332731	Keystone #11	" " "
A MC 332732	Keystone #12	" " "
A MC 332733	Keystone #13	" " "
A MC 332734	Keystone #14	" " "
A MC 332735	Leadville #4	" " "

RECEIVED
 DM AS STAFF OFFICE
 2017 DEC 21 10 51 AM

RECEIVED
 DM AS STAFF OFFICE
 2017 DEC 27 A 8:09
 PHOENIX, ARIZONA

<u>SERIAL NUMBER</u>	<u>CLAIM NAME</u>	<u>CLAIMANT'S NAME</u>
A MC 332736	Leadville #5	Dennis E. Nolen Louis L. McGee C.E. Medema
A MC 332737	Leadville #6	" " " " " " " " "
A MC 332738	New Leadville #9	" " " " " " " " "
A MC 332739	Leadville #14	" " " " " " " " "
A MC 332740	May Bird #26	" " " " " " " " "
A MC 332741	New East Star Extension #8	" " " " " " " " "
A MC 332742	New East Star Extension # 9	" " " " " " " " "
A MC 332743	New East Star Extension #10	" " " " " " " " "
A MC 332744	New East Star Extension #11	" " " " " " " " "
A MC 332745	New East Star Extension #12	" " " " " " " " "
A MC 332746	New East Star Extension #13	" " " " " " " " "
A MC 332747	New East Star Extesion #14	" " " " " " " " "

RECEIVED
BLM AZ STATE OFFICE
2010 JAN 12 P 2:00
PHOENIX, ARIZONA

RECEIVED
BLM AZ STATE OFFICE
2010 JAN 12 P 2:00
PHOENIX, ARIZONA

RECEIVED
BLM AZ STATE OFFICE
2011 DEC 27 A 8:09
PHOENIX, ARIZONA

<u>SERIAL NUMBER</u>	<u>CLAIM NAME</u>	<u>CLAIMANT'S NAME</u>
A MC 332748	New East Star #15	Dennis E. Nolen Louis L. McGee C.E. Medema
A MC 332749	New East Star #16	" " "
A MC 332750	New East Star Extension #17	" " "
A MC 332751	New East Star Extension #19	" " "
A MC 332752	New East Star Extension #20	" " "
A MC 332753	New East Star Extension #21	" " "
A MC 332754	New East Star Extension #22	" " "
A MC 332755	New East Star Extension #25	" " "
A MC 332756	Red Eagle #1	" " "
A MC 332757	Red Eagle #4	" " "
A MC 332758	Red Eagle #10	" " "
A MC 332759	Red Eagle #11	" " "

RECEIVED
BLM AZ STATE OFFICE
2010 JAN 12 P 2:00
PHOENIX, ARIZONA

RECEIVED
BLM AZ STATE OFFICE
2011 JAN 11 AM 11:00
PHOENIX, ARIZONA
RECEIVED
BLM AZ STATE OFFICE
2017 DEC 27 A 8:09
PHOENIX, ARIZONA

CASE CLAIM

<u>SERIAL NUMBER</u>	<u>CLAIM NAME</u>	<u>CLAIMANT'S NAME</u>
A MC 332724	Eagle #12	Dennis E. Nolen Louis L. McGee C.E. Medema
A MC 332725	Keystone # 1	" " "
A MC 332726	Keystone #2	" " "
A MC 332727	Keystone #3	" " "
A MC 332728	Keystone #4	" " "
A MC 332729	Keystone #5	" " "
A MC 332730	Keystone #10	" " "
A MC 332731	Keystone #11	" " "
A MC 332732	Keystone #12	" " "
A MC 332733	Keystone #13	" " "
A MC 332734	Keystone #14	" " "
A MC 332735	Leadville #4	" " "

PHOENIX, ARIZONA

2010 JAN 12 P 2:01

RECEIVED
BLM AZ STATE OFFICE

PHOENIX, ARIZONA

2017 DEC 27 A 8:09

RECEIVED
BLM AZ STATE OFFICE

Sharon L. Conine
P.O. Box 18792
Tucson, Ariz.
85731

Jan. 9, 2018

(520) 398-7383

Re: Missing Pages

Ms ReAnne Myers

BLM

Div. of Land, Minerals & Energy

Phoenix, Ariz - 85004-4427

PHOENIX, ARIZONA

2018 JAN 12 2:00

RECEIVED
BLM AZ STATE OFFICE

Dear Ms. Myers,

Thank you for returning my call. As per your request,

I am sending pages (3) of mining claims (36) listed.

Sorry about that staple holding the 2 pages together.

I appreciate your help.

Sincerely,

Sharon L. Conine

Sharon L. Conine

Home phone
(520) 398-7383

P.O. Box 18792
Tucson, Arizona
85731

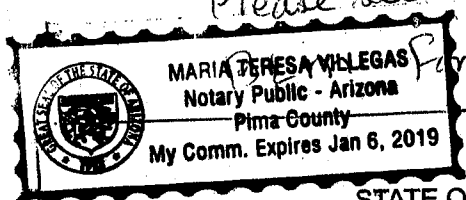
Dec. 15, 2017

Official Statement Affidavit:

My name is Sharon Louise Conine, + my my maiden name is Medema. I am the only remaining child in my father's family. Charles Edward Medema passed away without a will, so I am acting as representative for his estate with regards to mining claims in which he held partnership. (i.e Nolan, McGee, Medema) AMC #s 332724 -through- 332759, Townships 17 South, and 18 south, Range 11 East, G + S.R. Meridian. (See attachment with Quit Claim Form, for 36 items.) My father died Jan. 13, 1997, and my mother died June 29, 2015. I am responsible for his part in maintaining fees on claims and answer to relatives of my parents' grandchildren. (See mother, Adina's, will.) I would like my name to appear as partner, one of three, standing for my father's Sharon L. Conine (Medema). Please see enclosed check for \$360 (10 x 36@) to BLM

name change, (#692 Wells Fargo) processing (mining claims transfer to me.)

Thank you for your attention;



STATE OF ARIZONA
COUNTY OF PIMA
This instrument acknowledged before me this 15th day of Dec, 2017, by Sharon L. Conine
In witness whereof I herewith set my hand and official seal
Maria Teresa Villegas NOTARY PUBLIC

Sharon L. Conine
(Medema)

RECEIVED
BLM AZ STAFF OFFICE
2017 DEC 27 8:08
PHOENIX ARIZONA

Arizona DRIVER LICENSE USA

NOT FOR FEDERAL IDENTIFICATION



9 CLASS D 4d DLN D01378676
9a END NONE 3 DOB 09/24/1941
12 REST E

1 CONINE
2 SHARON L

8 8231 E LYNCH PL
TUCSON, AZ 85710-4237

4b EXP 09/24/2021 4a ISS 09/09/2016

15 SEX F 18 EYES HAZ
16 HGT 5'-04" 19 HAIR BRO
17 WGT 180 lb



09/24/41

Sharon L. Conine

5 DD 3551C7814C1241S1

RECEIVED
CLM AZ STATE OFFICE
2011 DEC 27 A 8:08
PHOENIX, ARIZONA

CERTIFICATION OF VITAL RECORD

"VERIFICATION BOX" (HOLD BETWEEN THUMB AND FOREFINGER, OR BREATHE ON IT. COLOR WILL CHANGE TO BLUE AND THEN RETURN.)

STATE OF ARIZONA

STANDARD CERTIFICATE OF BIRTH
DEPARTMENT OF COMMERCE
BUREAU OF CENSUS

ARIZONA STATE BOARD OF HEALTH
BUREAU OF VITAL STATISTICS

State File No. 778
Registrar's No. 1110

1. PLACE OF BIRTH:
(a) County Pima (b) City or Town Tucson (c) Location St. Mary's Hospital
(If outside city limits also write RURAL) (St. and No. (or) Name of Institution)

(d) Length of Mother's Stay Before Delivery: In Hospital or Institution 15 hrs 48 mins In this Community 27 years

2. USUAL RESIDENCE of Mother:
(a) State Arizona (b) County Pima (c) City or Town Tucson (d) Street No. 1345 1/2 N Fifth
(If outside city limits also write RURAL)

3. FULL NAME of Child Sherran Louise Medema 4. DATE OF BIRTH 9-24-41, 19__

5. Sex Female 6. Twin or Triplet 2nd or 3d 7. Number of months of pregnancy 9 8. Is mother married? Yes

FATHER OF CHILD

MOTHER OF CHILD

9. Full name Charles Edward Medema 15. Full maiden name Adina McGee

10. Color or race White 11. Age at time of this birth 27 yrs. 16. Color or race White 17. Age at time of birth 27 yrs.

12. Birthplace Indianapolis, Indiana (City, town, or county) (State or foreign country) 18. Birthplace Tucson, Arizona (City, town, or county) (State or foreign country)

13. Usual occupation Switchman 19. Usual occupation Housewife

14. Industry or business Southern Pacific Company 20. Industry or business Home

21. Children born to this mother, including this child 2
(a) How many other children of this mother are now living? 1
(b) How many other children were born alive but are dead? 0
(c) How many children were born dead? 0

22. Mother's mailing address for registration notice:
Mrs. Adina Medema
1345 1/2 N. Fifth Ave.
Tucson, Arizona

23. (a) Pregnancy, Complications of: None (d) Did baby have any (1) Congenital malformation? No
Describe: _____
(b) Labor, Complications of: Previous Section (2) Birth injury? No Describe: _____
(c) Was there an operation for delivery? Yes (yes or no) (e) Was a prophylactic drug used in the baby's eyes? Yes
State all operations Caesarian Section (f) Did mother have a serological test for syphilis? Yes

24. I hereby certify that I attended the birth of this child who was born alive at the hour of 8:28 A m. on the date above stated and that the information given was furnished by Mrs. Adina Medema, related to this child as Mother

25. Date received by local registrar 10-3-1941 Attendant's signature H. C. James
M.D., midwife, or other mid. Date signed 10-2-41

26. Registrar's signature L. H. Howard, M.D. Address H.F. Congress St. Tucson Ariz

20M 100% Rag-1-8-41

RECEIVED
VITAL RECORDS
PHOENIX, ARIZONA
DEC 27 A 8:08

This is a true certification of the facts on file with the OFFICE OF VITAL RECORDS, ARIZONA DEPARTMENT OF HEALTH SERVICES, PHOENIX, ARIZONA issued under the authority of A.R.S. 36-341, and by direction of:
This copy not valid unless prepared on a form displaying the State Seal and impressed with the raised seal of the issuing agency.

11/6/2006
Patricia Adams
PATRICIA ADAMS
ASSISTANT STATE REGISTRAR



ANY ALTERATION OR ERASURE VOIDS THIS DOCUMENT

STATE OF ARIZONA

CERTIFICATION OF VITAL RECORD

STATE OF ARIZONA
DEPARTMENT OF HEALTH SERVICES - OFFICE OF VITAL RECORDS DEATH NO. 97-001919
CERTIFICATE OF DEATH D 102-

1. NAME OF DECEASED CHARLES EDWARD MEDEMA		2. SEX MALE		3. DATE OF DEATH JANUARY 13, 1997	
4. RACE White		5. WAS DEPENDENT ON HISPANIC ORIGIN (SPECIFY YES OR NO) No		6. IF YES, INDICATE MEDICAL, SPANISH, PUERTO RICAN, CUBAN, ETC.	
7. PLACE OF BIRTH Pima		8. TOWN OR CITY Green Valley		9. HOSPITAL OR INSTITUTION Coyndaleet Hospice-Green Valley	
10. DATE OF BIRTH September 9, 1915		11. AGE (YEARS) LAST BIRTHDAY 81		12. MARRIAGE STATUS Married	
13. STATE AND CITY OF BIRTH Greenwood, Indiana		14. CITIZENSHIP U.S.A.		15. SOCIAL SECURITY NO. 527 10 7386	
16. USUAL RESIDENCE Arizona		17. TOWN OR CITY Pima		18. ZIP CODE 85629	
19. STREET ADDRESS OR R.F.D. 9318 McGee Ranch Rd.		20. PREVIOUS STATE OF RESIDENCE Indiana		21. USUAL OCCUPATION (Give kind of work done most of working life, even if retired) Yard Master	
22. FATHER'S NAME Petar		23. MOTHER'S MAIDEN NAME Elizabeth Bell		24. USUAL BUSINESS OR INDUSTRY a Railroad	
25. SIGNATURE OF DECEASED <i>Charles Medema</i>		26. SIGNATURE OF DECEASED'S WIFE <i>Adina McGee</i>		27. ADDRESS HC 70 Box 4609 Sahuarita, Arizona 85629	
28. DATE OF BURIAL 1/16/1997		29. CEMETERY OR CREMATORIUM McGee Ranch Cemetery		30. EMBALMER'S SIGNATURE <i>Carol Newman</i>	
31. FUNERAL HOME DRING FUNERAL HOME, INC.		32. STREET ADDRESS P O Box 1423, Tucson, Arizona		33. CITY AND STATE Tucson, Arizona	
34. SIGNATURE AND TITLE OF PHYSICIAN <i>Jeffrey Goldman MD</i>		35. DATE SIGNED 1/16/97		36. HOUR OF DEATH 1020	
37. NAME AND ADDRESS OF CERTIFIER Jeffrey Goldman MD, 1704 W. Anklam #107, Tucson, AZ		38. AUTHORIZED FOR CREMATION <input checked="" type="checkbox"/> Yes <input type="checkbox"/> No		39. MEDICAL EXAMINER'S SIGNATURE <i>William B. Meyers</i>	
40. DATE REGISTERED JAN 17, 1997		41. REG. FEE NO. 407		42. REG. DISTRICT 1004	
43. A. IMMEDIATE CAUSE (FATAL DISEASE OR CONDITION RESULTING IN DEATH) (ONLY ONE CAUSE ON EACH LINE) METASTATIC COLON CANCER.		44. B. DUE TO OR AS A CONSEQUENCE OF:		45. APPROXIMATE INTERVAL BETWEEN ONSET AND DEATH	
46. PART II. Other significant conditions contributing to death but not resulting in the underlying cause given in Part I		47. AUTOPSY (Specify Yes or No) NO		48. WAS CASE REFERRED TO MEDICAL EXAMINER? NO	
49. MANNER OF DEATH <input type="checkbox"/> NATURAL CAUSE <input type="checkbox"/> ACCIDENT <input type="checkbox"/> SUICIDE		50. DATE OF INJURY MO DAY YR		51. HOURS HR MIN	
52. PLACE OF INJURY (At home, farm, street, factory, office building, etc.) INDOOR		53. WHERE LOCATED		54. STREET ADDRESS	
55. CITY OR TOWN		56. STATE		57. SUPPLEMENTARY ENTRIES	

DEC 01 2017

RECEIVED
 BUREAU OF VITAL RECORDS
 PHOENIX, ARIZONA
 2017 DEC 21 A 8:08



This is a true certification of the facts on file with the Arizona Department of Health Services, Bureau of Vital Records, PHOENIX, ARIZONA.
Revised 07/2016

Krystal Colburn
 KRYSTAL COLBURN
 ASSISTANT STATE REGISTRAR

ARIZONA DEPARTMENT
OF HEALTH SERVICES

J0565826

This copy not valid unless prepared on a form displaying the State Seal and impressed with the raised seal of the issuing agency.

ANY ALTERATION OR ERASURE VOIDS THIS CERTIFICATE

CERTIFICATION OF VITAL RECORD

STATE OF ARIZONA

STATE OF ARIZONA
DEPARTMENT OF HEALTH SERVICES - OFFICE OF VITAL RECORDS
CERTIFICATE OF DEATH

State File NO. 102- 2015-026754

1. DECEDENT'S LEGAL NAME (FIRST, MIDDLE, LAST) ADINA MEDEMA		2. AKA'S (IF ANY) DENA MEDEMA		3. DATE OF DEATH 06/28/2015	
4. SEX FEMALE	5. SOCIAL SECURITY NUMBER: 526-16-3840	6. DATE OF BIRTH 05/07/1914	7. AGE 101	8. MONTHS UNDER 1 YEAR	
12. PLACE OF DEATH - HOSPITAL: <input type="checkbox"/> INPATIENT <input type="checkbox"/> E.R./OUTPATIENT <input type="checkbox"/> DEAD ON ARRIVAL		13. PLACE OF DEATH - OTHER THAN HOSPITAL: <input checked="" type="checkbox"/> NURSING HOME OR LONG TERM CARE FACILITY <input type="checkbox"/> RESIDENCE <input type="checkbox"/> HOSPICE FACILITY <input type="checkbox"/> OTHER			
14. FACILITY NAME (OR STREET ADDRESS IF NOT A FACILITY): SANTA RITA NURSING & REHABILITATION CENTER			15. CITY, TOWN & ZIP CODE OR LOCATION OF DEATH: GREEN VALLEY 85614		16. COUNTY OF DEATH: PIMA
17. BIRTHPLACE (CITY AND STATE OR FOREIGN COUNTRY) SAHUARITA, ARIZONA		18. MARITAL STATUS AT TIME OF DEATH: WIDOWED		19. NAME OF SURVIVING SPOUSE (MAIDEN NAME IF WIFE)	
20. DECEDENT'S USUAL RESIDENCE STREET ADDRESS: 8231 E LYNCH PL		21. CITY AND COUNTY: TUCSON, PIMA		22. STATE ARIZONA	23. ZIP CODE 85710
25. WAS DECEDENT OF HISPANIC ORIGIN? <input checked="" type="checkbox"/> NO, NOT SPANISH, HISPANIC OR LATINO <input type="checkbox"/> YES, MEXICAN, MEXICAN AMERICAN, CHICANO <input type="checkbox"/> YES, PUERTO RICAN <input type="checkbox"/> YES, CUBAN <input type="checkbox"/> YES, OTHER (SPECIFY) <input type="checkbox"/> UNKNOWN		26. DECEDENT'S RACE(S): <input checked="" type="checkbox"/> WHITE <input type="checkbox"/> BLACK, AFRICAN AMERICAN <input type="checkbox"/> NATIVE HAWAIIAN <input type="checkbox"/> ASIAN INDIAN <input type="checkbox"/> CHINESE <input type="checkbox"/> FILIPINO <input type="checkbox"/> JAPANESE <input type="checkbox"/> GUAMANIAN OR CHAMORRO <input type="checkbox"/> KOREAN <input type="checkbox"/> VIETNAMESE <input type="checkbox"/> SAMOAN <input type="checkbox"/> AMERICAN INDIAN OR ALASKA NATIVE		27. IF AMERICAN INDIAN OR ALASKA NATIVE, SPECIFY UP TO 4 TRIBES, PRIMARY OR ENROLLED TRIBE: ADDITIONAL TRIBE: ADDITIONAL TRIBE: ADDITIONAL TRIBE:	
28. OCCUPATION: HOMEMAKER		29. FATHER'S NAME (FIRST, MIDDLE, LAST) JAMES RILEY MCGEE			
30. MOTHER'S NAME (FIRST, MIDDLE, & LAST NAME PRIOR TO FIRST MARRIAGE) ZINAH DIANTHE BINGHAM		31. INFORMANT'S NAME SHARON LOUISE CONINE			
32. RELATIONSHIP DAUGHTER		33. INFORMANT'S MAILING ADDRESS: POST OFFICE BOX 18792, TUCSON, ARIZONA 85731			
34. NAME AND ADDRESS OF FUNERAL FACILITY: BRING'S BROADWAY CHAPEL 6910 E. BROADWAY, TUCSON, AZ		35. FUNERAL DIRECTOR: JOSEPH STONE, FUNERAL DIRECTOR		36. LICENSE NUMBER: F1329	
37. METHOD(S) OF DISPOSITION: BURIAL		38. NAME AND LOCATION OF 1st DISPOSITION FACILITY: MCGEE FAMILY CEMETERY, SAHUARITA, ARIZONA		39. NAME AND LOCATION OF 2nd DISPOSITION FACILITY: NONE	
MEDICAL CERTIFICATION SECTION, CAUSE OF DEATH PART I					
40. A IMMEDIATE CAUSE OF DEATH ADVANCED DEMENTIA	41. APPROXIMATE INTERVAL: UNKNOWN				
42. B DUE TO OR AS A CONSEQUENCE OF:	43. APPROXIMATE INTERVAL:				
44. C DUE TO OR AS A CONSEQUENCE OF:	45. APPROXIMATE INTERVAL:				
46. D DUE TO OR AS A CONSEQUENCE OF:	47. APPROXIMATE INTERVAL:				
CAUSE OF DEATH PART II					
48. OTHER SIGNIFICANT CONDITIONS CONTRIBUTING TO DEATH BUT NOT RESULTING IN THE UNDERLYING CAUSES GIVEN ABOVE: CORONARY ARTERY DISEASE		49. INJURY? NO	50. INJURY AT WORK? NO	51. MANNER OF DEATH: NATURAL DEATH	52. TIME OF DEATH: 1608
		53. WAS AN AUTOPSY PERFORMED? NO	54. WERE AUTOPSY FINDINGS AVAILABLE TO COMPLETE THE CAUSE OF DEATH? NO		
CAUSE AND MANNER OF DEATH CERTIFICATION					
55. NAME OF PERSON COMPLETING CAUSE OF DEATH: HAROON IRFAN QURAIH-AL-HAQUE, M.D.		56. DATE CERTIFIED: 06/30/2015		57. DATE REGISTERED: 07/06/2015	
57. CERTIFIER'S ADDRESS: 3945 E. PARADISE FALLS DR., STE. 201 TUCSON, AZ 85712		58. NAME OF REGISTRAR: AUDREY ROGERS			

DATE ISSUED: 07/07/2015

This is a true certification of the facts on file with the OFFICE OF VITAL RECORDS, ARIZONA DEPARTMENT OF HEALTH SERVICES, PHOENIX, ARIZONA
Revised 12/2012.

KHALEEL HUSSAINI
ASSISTANT STATE REGISTRAR

This copy not valid unless prepared on a form displaying the State Seal and impressed with the raised seal of the issuing agency.

ANY ALTERATION OR ERASURE VOIDS THIS DOCUMENT



**WILL OF
ADINA MEDEMA**

COPY

I, Adina Medema, being of sound and disposing mind and memory, and not acting under any duress or undue influence, do hereby make, publish and declare the following to be my Will:

FIRST: I hereby revoke any and all prior wills and codicils made by me.

SECOND: I am a widow. I have one child, whose name is Sharon Louise Conine.

THIRD: I hereby nominate and appoint Sharon Louise Conine of Amherst, Massachusetts to be the Personal Representative of my estate. In the event that she predeceases me or is for any reason unable or unwilling to act as Personal Representative or ceases to act as Personal Representative of my estate for any reason, I nominate and appoint Cheryl Medema of Green Valley, Arizona and Catherine McKinnon of St. Louis, Missouri to be Co-Personal Representatives of my estate. In the event that either alternate Co-Personal Representative is unable or unwilling to act or ceases to act for any reason, I nominate and appoint the other named Co-Personal Representative to act alone as the Personal Representative of my estate. I direct that any Personal Representative named in this paragraph shall not be required to furnish bond or security of any kind for the faithful performance of her duties.

FOURTH: I direct my Personal Representative to make prompt payment of my funeral expenses and expenses of last illness.

FIFTH: I have made or may hereafter make a written statement or list to dispose of items of my tangible personal property other than money. Any such list shall be in my handwriting and/or signed by me and shall be attached to the original or a copy of this Will, and it shall be treated as a part of this Will for the purpose of identifying such specific devises of tangible personalty as shall be indicated thereon.

SIXTH: I hereby give, devise and bequeath all my tangible personal property, including household contents, coin collection, paintings, furniture, appliances, furnishings and motor vehicles, to my daughter Sharon Louise Conine. I hereby give, devise and bequeath any mining claims in which I have an

FLEMING & CURTI, P.L.C.
330 N. Granada Ave.
Tucson, AZ 85701

Will of Adina Medema

FLEMING & CURTI, P.L.C.
TUCSON, ARIZONA
2017 DEC 27 8:10
Page 1/11

interest and my residence located on the McGee Ranch, HC 70, Box 4609, Sahuarita, Arizona to Sharon Louise Conine. I give, devise and bequeath all the rest, residue and remainder of my estate to the following persons: Sharon Louise Conine, Cheryl Medema, Catherine McKinnon, Cecily Conine, Taro Fujinaka, Stefan LaBrack, and Marc LaBrack, share and share alike. In the event any devisee of mine shall have predeceased me, his or her share shall be distributed to his or her issue by right of representation.

SEVENTH: If by the terms of this Will any distribution is required to be made to a person under the age of twenty-one (21), the interest so required to be paid shall be indefeasibly vested in such person but my Personal Representative acting as Trustee shall retain the amount payable in trust for such person until such person attains the age of twenty-one (21) or dies, whichever first occurs. My Trustee may pay so much of the income and principal to or for the benefit of such person as in Trustee's sole discretion is necessary or appropriate to provide for such person's health, education and support in reasonable comfort. Any income not distributed may be added to the principal and invested as a part thereof. When such person attains the age of twenty-one (21) or dies, whichever first occurs, the then remaining principal and undistributed income shall be paid to that person, if living, or to that person's estate, if deceased. Should the assets of any Trust established under this paragraph fall below an amount the Trustee determines to be economically feasible, Trustee may, in Trustee's sole discretion, distribute the Trust assets to or for the benefit of the beneficiary of such Trust or to an appropriate person as custodian pursuant to the Uniform Transfers to Minors Act.

I, Adina Medema, the testator, sign my name to this instrument on January 18, 2000, and being first duly sworn, do hereby declare to the undersigned authority that I sign and execute this instrument as my last will and that I sign it as my free and voluntary act for the purposes therein expressed, and that I am eighteen years of age or older, of sound mind, and under no constraint or undue influence.

Adina Medema
Adina Medema


We, Yvonne Bracamonte and Bonnie L. Guiffre, the witnesses, sign our

FLEMING & CURTI, P.L.C.
330 N. Granada Ave.
Tucson, AZ 85701

Will of Adina Medema

RECEIVED
FLEMING & CURTI
ARIZONA
DEC 7 8:10
Page 2/21

names to this instrument, being first duly sworn, and do hereby declare to the undersigned authority that the testator signs and executes this instrument as her last will and that she signs it willingly and that each of us, in the presence and hearing of the testator, hereby signs this will as witness to the testator's signing, and that to the best of our knowledge the testator is eighteen years of age or older, of sound mind, and under no constraint or undue influence.



Yvonne Bracamonte

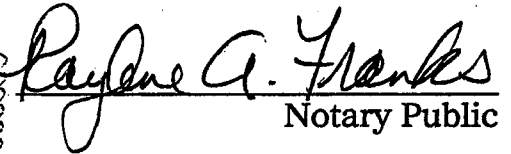

Bonnie L. Guiffre

County of Pima
State of Arizona

ss.

Subscribed, sworn to and acknowledged before me by Adina Medema, the testator and subscribed and sworn to before me by Yvonne Bracamonte and Bonnie L. Guiffre, witnesses, on January 18, 2000.




Notary Public

RECEIVED
ELM AVE STATE OFFICE
2011 DEC 21 A 8:10
PHOENIX, ARIZONA

FLEMING & CURTI, P.L.C.
330 N. Granada Ave.
Tucson, AZ 85701

Will of Adina Medema

NOTICE TO AGENT:

This Power of Attorney gives the agent a broad range of powers. It is important to recognize that these powers should be exercised only for the benefit of Adina Medema. An agent can be severely penalized for improper payments or investments, for transactions that benefit the agent, or for otherwise acting in any way that is determined not to be in Adina Medema's best interest. Penalties can include damages of three times the actual loss or even disinheritance of the agent. It is important that the agent consult competent legal counsel before taking any action which might be interpreted as benefitting someone other than Adina Medema.

DURABLE POWER OF ATTORNEY—FINANCIAL

I, Adina Medema, of Pima County, Arizona hereby make, constitute and appoint Sharon Louise Conine of Amherst, Massachusetts as my true and lawful attorney-in-fact (hereinafter "agent") for all purposes other than health care decision-making.

I further revoke all powers of attorney that I have previously given to any person to act on my behalf or represent me as to any matters, other than any medical power of attorney I have executed prior to or contemporaneously with the execution of this power of attorney.

My agent shall have full power and authority to do any and all acts for my benefit which I might do if present, including by way of illustration but not by way of limitation, the following:

1. to demand, sue for and receive all money and all property now due or which may become due and owing to me, and give receipts and discharges for such payments;
2. to sell, assign and transfer stocks, bonds, and other securities in my name and for my account and at such prices as my agent in his or her discretion shall determine;
3. to borrow money and to pledge assets for such loans if in the judgment of my agent such action should be necessary;
4. to consent in my name to reorganizations, mergers and the

FLEMING & CURTI, P.L.C.
330 N. Granada Ave.
Tucson, AZ 85701

Durable Power of Attorney—Financial

RECEIVED
FLEMING & CURTI
PHOENIX, ARIZONA
2012 DEC 7 AM
Page 1 of 8:10

exchange of stocks, bonds and other securities for new securities;

5. to manage, sell, convey, and mortgage realty, to foreclose mortgages and to take title to property, and to execute, acknowledge and deliver deeds of real property, mortgages, releases, satisfactions and other instruments relating to realty;

6. to place and effect insurance;

7. to do business with banks, to endorse all checks and drafts made payable to me and collect the proceeds, to sign in my name checks on all accounts in my name, to withdraw funds from said accounts, to open accounts in my name or in the name of my agent;

8. to have access to any safe deposit box rented by me or by me with others (including authority to have it drilled), to remove the contents therefrom and to terminate the lease;

AM
BY
YB

9. to convey and transfer any of my property to trustees for my benefit and/or the benefit of my children and other members of my immediate family upon such trust terms and conditions as my agent shall deem desirable, or to fund any trust I may have established;

AM
BY
YB

10. to make gifts to my issue upon such terms and conditions as my agent in his or her discretion shall determine;

11. to retain counsel on my behalf, to appear for me in all actions and proceedings to which I may be party in the courts of Arizona or elsewhere, and to sign and verify in my name all complaints, answers and other pleadings of every description; and

12. to make, verify and sign income and gift tax returns for the years 1993 through and including 2030, and to represent me in all income and gift tax matters before any office of the Internal Revenue Service or any office of the state revenue department, within the limitations of the applicable Revenue Rulings and Procedures; and

AM
BY
YB

13. to pay reasonable fees and reimburse costs to my agent to compensate my agent for the time spent in performing the duties of agent, taking into consideration the actual time spent, the types of issues which

FLEMING & CURTI, P.L.C.
330 N. Granada Ave.
Tucson, AZ 85701

Durable Power of Attorney—Financial

RECEIVED
FLEMING & CURTI
ARIZONA
DEC 7 1998 10:10
Page 2
AM

my agent is required to address, the training or education of my agent, and the income and opportunities my agent must forego in order to discharge these duties; and

14. to provide adequate funds for payment of my health care, social and companionship needs as determined by the person named as agent in any power of attorney for health care I have executed.

It is my intention by executing this Durable Power of Attorney to provide for the administration of my affairs without the necessity of Court action. Accordingly, I request in the strongest possible terms that any Court which may receive or act upon a petition for the appointment of a conservator or guardian of my estate should deny such petition so long as my agent is acting under this Power of Attorney. If any Court should deem it necessary to appoint a fiduciary in spite of this request, then I nominate and appoint my agent to serve, and request that my agent be given priority for appointment.

This instrument shall be governed by the laws of the state of Arizona in all respects, including its validity, construction, interpretation and termination, and to the extent permitted by law shall be applicable to all property of mine, real, personal, intangible or mixed, wherever and in whatever state of the United States or foreign country the situs of such property is at any time located and whether such property is now owned by me or hereafter acquired by me or for me by my agent. If any part of any provision of this instrument shall be invalid or unenforceable under applicable law, such part shall be ineffective to the extent of such invalidity only, without in any way affecting the remaining parts of such provisions or the remaining provisions of this instrument.

This instrument may be amended or revoked by me, and my agent and any alternate agent may be removed by me at any time by the execution by me of a written instrument of revocation, amendment, or removal delivered to my agent and to all alternate agents. If this instrument has been recorded in the public records, then the instrument of revocation, amendment or removal shall be filed or recorded in the same public records. My agent and any alternate agent may resign by the execution of a written resignation delivered to me or, if I am mentally incapacitated, by delivery to any person with whom I am residing or who has the care and custody of me or in the case of an alternate agent, by delivery to my agent.

My agent shall have full power and authority to do and perform all and

FLEMING & CURTI, P.L.C.
330 N. Granada Ave.
Tucson, AZ 85701

Durable Power of Attorney—Financial

RECEIVED
PLMAY 2011
2011 DEC 23 AM 10
Page 3 of 4
PHOENIX ARIZONA

every act and thing whatsoever requisite and necessary to be done in order to accomplish the aforementioned acts as fully and to all intents and purposes as I might or could do if personally present, and I hereby ratify and confirm all that my agent shall do or cause to be done by virtue of this instrument.

Every bank or other financial institution, insurance company, transfer agent, issuer, obligor, safe deposit box company, title insurance company or other person, firm or corporation to which this power of attorney or a photocopy hereof is presented is authorized to honor and give effect to all instruments signed pursuant to the foregoing authority without inquiring as to the circumstances of their issuance or the disposition of the property delivered pursuant thereto.

This power of attorney is not affected by subsequent disability or incapacity of the principal or lapse of time.

Nothing in this instrument shall be construed as creating in my agent a general power of appointment exercisable in his or her own behalf, or for the benefit of his or her estate, creditors, or creditors of his or her estate.

I, Adina Medema, the Principal, sign my name to this power of attorney on January 18, 2000, and being first duly sworn, do declare to the undersigned authority that I sign and execute this instrument as my power of attorney and that I sign it willingly, or willingly direct another to sign for me, that I execute it as my free and voluntary act for the purposes expressed in the power of attorney and that I am eighteen years of age or older, of sound mind and under no constraint or undue influence.

Adina Medema

Adina Medema, Principal


We, Yvonne Bracamonte and Bonnie L. Guiffre, the witnesses, sign our names to the foregoing power of attorney being first duly sworn and do declare to the undersigned authority that the Principal signs and executes this instrument as her power of attorney and that she signs it willingly, or willingly directs another to sign for her, and that we, in the presence and hearing of the principal, sign this power of attorney as witness to the principal's signing and that to the best of our knowledge the principal is eighteen years of age or older.

FLEMING & CURTI, P.L.C.
330 N. Granada Ave.
Tucson, AZ 85701

Durable Power of Attorney—Financial

RECEIVED
FLEMING & CURTI
JAN 19 2000
330 N. GRANADA AVE
TUCSON, ARIZONA
8:10 AM
Page 4

of sound mind and under no constraint or undue influence.



Yvonne Bracamonte, Witness

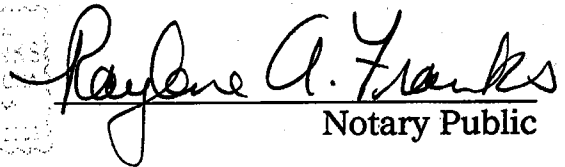

Bonnie L. Guiffre, Witness

County of Pima
State of Arizona

ss.

Subscribed, sworn to and acknowledged before me by Adina Medema, the Principal, and subscribed and sworn to before me by Yvonne Bracamonte and Bonnie L. Guiffre, witnesses, on January 18, 2000.




Notary Public

RECEIVED
DLM AT STATE OFFICE
2017 DEC 27 A 8:10
PHOENIX, ARIZONA

DURABLE POWER OF ATTORNEY—HEALTH CARE

I, Adina Medema, of Pima County, Arizona hereby make, constitute and appoint Sharon Louise Conine of Amherst, Massachusetts as my true and lawful attorney-in-fact (hereinafter "agent") to make health care decisions for me. I also appoint Cheryl Medema of Green Valley, Arizona to serve as alternate agent hereunder, but without authority to exercise any of the powers set forth below except that if my agent shall be unable or unwilling to serve or to continue to serve as such agent, then my alternate agent shall be fully authorized to serve hereunder and shall have all of the powers granted originally to my agent. Finally, I appoint Catherine McKinnon of St. Louis, Missouri to serve as my second alternate agent, to act in the event that none of my prior agents are able and willing to act. My alternate agent may execute and attach hereto an affidavit to the effect that my agent (and, in the case of my second alternate agent, my alternate agent as well) is unwilling or unable to serve or to continue to serve. Such affidavit shall be conclusive evidence insofar as third parties are concerned of the facts set forth, and any person acting in reliance upon such affidavit shall incur no liability because of such reliance.

HEALTH CARE POWER

My agent is authorized to give or withhold consent to medical treatment for me based upon any treatment choices that I have expressed while competent, whether under this instrument or otherwise. If my agent cannot determine the treatment choice I would make under the circumstances, then my agent should make such choice for me based upon what my agent believes to be in my best interest. Accordingly, my agent is authorized:

1. to give or withhold consent for surgery, medication or other treatment, approve or withhold approval for hospitalization or other placement, and consult with Doctors and other persons to determine the best and most appropriate course of treatment or the most reasonable and comfortable limitations on treatment;

2. to authorize the removal or withholding of medical treatment, including artificially or technologically supplied respiration, nutrition or hydration. It is my intention to provide a mechanism for such withholding or removal of life-sustaining treatment or procedures if after consultation with my treating physician my agent, in his or her sole discretion, determines that I am unlikely to return to a cognitive sapient state and the

FLEMING & CURTI, P.L.C.
330 N. Granada Ave.
Tucson, AZ 85701

Durable Power of Attorney—Health Care

RECEIVED
2007 DEC 27 10:10 AM
FLEMING & CURTI
TUCSON, ARIZONA
Page 1 of 1

treatment is unlikely to effect a cure; and

3. to review my medical records, reports and charts and to consult with and secure information from treating physicians and employ other persons on my behalf as my agent may deem necessary to assist him in making medical treatment decisions; and

4. to make all necessary arrangements for me at any hospital, hospice, nursing home, convalescent home or similar establishment, and to assure that all my essential needs are provided for at such facility; and

5. to provide for such companionship and personal assistance for me as will meet my needs and preferences at a time when I am disabled or otherwise unable to arrange for such companionship or assistance myself.

LIVING WILL

My agent is authorized to exercise authority in matters involving my health and medical care. In exercising the authority granted herein, my agent is instructed to try to discuss with me the specifics of any proposed decision regarding my medical care and treatment if I am able to communicate in any manner. Specifically, in the event that I should be in a terminal condition, a coma or a vegetative state that my doctors feel is likely to be incurable or irreversible, I would want to receive medically appropriate comfort care but **WOULD NOT WANT** to receive cardiopulmonary resuscitation or artificially administered food or fluids. In such circumstances, I would prefer not to be transported to a hospital if avoidable, and would hope to be permitted to die in my home. In any event, I would request the administration of sufficient medication to alleviate pain or the performance of other medical procedures necessary to provide me with comfort care.

PROHIBITION OF ORGAN DONATION

I do not wish to make my organs and body parts available for transplantation, research or study. Therefore I do not consent to donation of any organs or body parts for any purpose and I direct my agent to not consent to any such donation.

ADMINISTRATIVE PROVISIONS

FLEMING & CURTI, P.L.C.
330 N. Granada Ave.
Tucson, AZ 85701

Durable Power of Attorney Health Care

RECEIVED
PLM AZ STATE BAR
2011 DEC 27 8:50
PHOENIX, ARIZONA
Page 2 AM

Any physician, hospital or other health-care provider is hereby fully released from any liability for damages or injuries resulting from honoring the direction of the agent. My agent is authorized and directed to commence legal action for actual and punitive damages against any person who fails to honor this Durable Power of Attorney.


It is my intention by executing this Durable Power of Attorney to provide for the provision of personal and medical assistance without the necessity of Court action. Accordingly, I request in the strongest possible terms that any Court which may receive or act upon a petition for the appointment of a guardian of my person should deny such petition so long as my agent is acting under this Power of Attorney. If any Court should deem it necessary to appoint a guardian in spite of this request, then I nominate and appoint my agent to serve, and request that my agent be given priority for appointment.

My agent shall be entitled to reimbursement for all reasonable costs and expenses actually incurred in connection with administration of this power of attorney.

This instrument shall be governed by the laws of the state of Arizona in all respects, including its validity, construction, interpretation and termination. If any part or any provision of this instrument shall be invalid or unenforceable under applicable law, such part shall be ineffective to the extent of such invalidity only, without in any way affecting the remaining parts of such provisions or the remaining provisions of this instrument.

This Power of Attorney--Health Care is effective during any period when I am unable to make or communicate health care decisions, as well as during any period when there is uncertainty about whether I am able to make or communicate health care decisions.

DATED January 18, 2000.


Adina Medema


We, Yvonne Bracamonte and Bonnie L. Guiffre, being first duly sworn do declare that Adina Medema signs and executes this instrument willingly and

FLEMING & CURTI, P.L.C.
330 N. Granada Ave.
Tucson, AZ 85701

Durable Power of Attorney--Health Care

RECEIVED
MAY 6 2000
OFFICE
DENIXI ARIZONA
Page 3 of 11

that, to the best of our knowledge, Adina Medema is eighteen years of age or older, of sound mind, and under no constraint or undue influence.



Yvonne Bracamonte

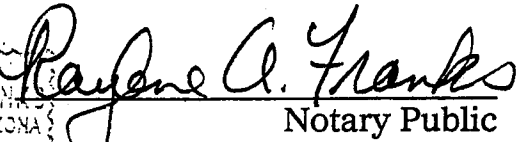

Bonnie L. Guiffre

County of Pima
State of Arizona

ss.

Subscribed, sworn to and acknowledged before me by Adina Medema, and subscribed and sworn to before me by Yvonne Bracamonte and Bonnie L. Guiffre, witnesses, on January 18, 2000.




Notary Public

RECEIVED
BLM AV STATE OFFICE
2011 DEC 27 A 8:11
PHOENIX, ARIZONA

FLEMING & CURTI, P.L.C.
330 N. Granada Ave.
Tucson, AZ 85701

Durable Power of Attorney—Health Care

Communication Log

10/2/14

3rd partner Garrison/L. McFee 12:16 pm

on my participation in paying yearly fees. (SLC)

experience? Set your Search to Yahoo

News Sports Finance Weather Games Groups Answers Screen Flickr Mobile

Search input field

Search Mail

Search Web

Home

Navigation icons: back, forward, delete, move, spam, more, collapse all, refresh, close

receipt for sharon(2)

Me Dear Raymond, You can send receipt to: rwconine@yahoo.com It

Aug 19

raygarr@aol.com

Aug 26

To Me

drenagarrison@aol.com, dennynolen@msn.com

Per our discussion, I will let this reply acknowledge my receipt of your check #5923 for \$1,860 which reimburses me for your full one third share of the 2014 annual assessments for the 36 mining claims.

Once Denny sends me the receipt from BLM, I will be sure that you get a copy. It is wonderful that we can come together to carry this weight that Denny carried for so many years. Thanks again. Ray Garrison

vel

> Show message history

Reply, Reply All or Forward | More

RECEIVED
BLM AZ STATE OFFICE
2017 DEC 27 A 8:11
PHOENIX, ARIZONA

Evidence:
of fees paid recently
for mining claims
I have more in
my files.

I have paid about
in all, 1/3 of the annual payments,
start 1995 — to present 2017

Small rectangular box, possibly a placeholder or a small button.

STORER YOUR IMPLICIT ENGAGE IN YOUR OTHER NON

Thank your business:

- Clothing
- Food
- Transportation
- Credit Card
- Utilities
- Mortgage
- Entertainment
- Insurance
- Other

DATE: 09/23/2010

6968

Raymond Durison
One Thousand Six hundred eighty ^{no}

BALANCE FORWARD

THIS ITEM

BALANCE


DEPOSIT

OTHER

BALANCE FORWARD

BALANCE FORWARD	
THIS ITEM	1,680.00
BALANCE	
DEPOSIT	
OTHER	
BALANCE FORWARD	

for: 16 mediana by share.
of 36 mining claims



For added security, your name and account number do not appear on this copy.

NOT NEGOTIABLE

PHOENIX, ARIZONA

2017 DEC 27 A 8:11

RECEIVED
BLM AZ STATE OFFICE

After recording, please return
Dennis E. Nolen
HC 70 Box 4610
Sahuarita, AZ 85629

2015
Page 1

RECEIVED
PIMA COUNTY
CLERK OF SUPERIOR COURT
2013 DEC 27 A 8:11

STATE OF ARIZONA)
)ss:
County of Pima)

CERTIFICATION OF PAYMENT OF MAINTENANCE FEE IN LIEU OF AFFIDAVIT OF ANNUAL ASSESSMENT WORK

Dennis E. Nolen, being first duly sworn, deposes and says that:

1. He is one of the owners of the following described unpatented lode mining claims situated in the Sierrita Mountains, Pima County, Arizona (the "Claims"), the location notices of which are of record in said county, and in the records of the Arizona State Office of the Bureau of Land Management under the file numbers indicated as follows:

See three attached Case Claim sheet

The Claims are situated in Sections 1, 2, 4, 9, 10, 11, 14, 15, and 35, Townships 17 South, and 18 South, Range 11 East, G&SR Meridian.

2. Pursuant to the Sections 10101 (a) and (b) of the Omnibus Budget Reconciliation Act of 1993 (Act of August 10, 1993, 107 Stat. 312), as extended by the Department of the Interior and Related Agencies Appropriations Act of October 21, 1998 (P.L. 105-277) and 43 CFR § 3833.1-5(b), the owner has paid a maintenance fee of \$140 per claim for the assessment year beginning September 1, 2013 and this Certificate is in lieu of an affidavit of performance of annual assessment work or notice of intent of hold.

3. The names and address of the owners of Claims for which this Certificate is prepared are: Dennis E. Nolen, Louis L. McGee, C.E. Medema, HC 70 Box 4610, Sahuarita, AZ 85629.

THIS IS NOT A CHANGE OF ADDRESS

4. The Claims are held and claimed by the owners for the valuable mineral contained therein.

DATED this 13 day of August, 2013


Dennis E. Nolen
Dennis E. Nolen

RECEIVED
BLM
ASST. STATE OFFICE
2013 DEC 27 A 8:11
PIMA COUNTY, ARIZONA

¹³ The foregoing instrument was acknowledged before me this 13th day of AUGUST, 2013, by Dennis E. Nolen.

Norma Santa Maria
Notary Public

My Commission Expires:
09/11/2015
15


Norma Santa Maria
Notary Public
Pima County, Arizona
My Comm. Expires 09-11-15

Amount: \$1,860.00

Sequence Number: 4682197131

Account: 50002514

Capture Date: 08/20/2014

Bank Number: 12210170

Check Number: 5923

Bank of America Advantage

SHARON L CONINE
PO BOX 18792
TUCSON AZ 85731-8792

5923

91-170/1221 AZ
32177

Aug. 19, 2014
Date

Pay Raymond Garrison \$ 1,860.⁰⁰
to the order of One Thousand Eight Hundred Sixty + no/100ths Dollars

Payee's Name

Bank of America

ACH R/T 122101706

Memo 36 Claims, 1/3 Fee

Sharon L. Conine
AP

⑆ 1 2 2 1 0 1 7 0 6 ⑆ 0 0 0 0 5 0 0 0 2 5 1 4 ⑆ 5 9 2 3

Raymond Garrison

Electronic Endorsements:

Date	Sequence	Bank #	Endrs Type	TRN	RRC	Bank Name
08/20/2014	4682197131	122000661	Rtn Loc/BOFD	Y		BANK OF AMERICA, NA

RECEIVED
BLM AT STATE OFFICE
2011 DEC 27 A 8:11
PHOENIX, ARIZONA

Amount: \$1,860.00 Sequence Number: 7942975004
Account: 50002514 Capture Date: 08/31/2015
Bank Number: 12210170 Check Number: 7034

SHARON L CONINE
PO BOX 18792
TUCSON AZ 85731-8792

7034
91-170/1221 AZ
2282

Aug. 14, 2015
Date

Pay To The
Order Of

Bureau of Land Management | \$ *1860.00*
One Thousand Eight Hundred Sixty & no/100ths Dollars

Bank of America

ACH R/T 122101706

for Adina Medema
Chasing claims (36)
For McBee Medema Nolan

Sharon L. Conine

⑆ 22101706⑆ 000050002514⑆ 7034

Seq: 51
Batch: 811949
Date: 08/31/15

Seq: 00051 08/31/15
BAT: 811949 CC: 3330008564
WT: 01 LTRS: Dallas

BC: Collier-Center BC AZI-200

PAY TO THE ORDER OF
BANK OF AMERICA
121000358
FOR DEPOSIT ONLY
TREASURY GENERAL ACCOUNT
BUREAU OF LAND MANAGEMENT
ARIZONA STATE OFFICE
ALC # 14110008
1233442049

Electronic Endorsements:

Date	Sequence	Bank #	Endrs Type	TRN	RRC	Bank Name
08/31/2015	7942975004	122000661	Rtn Loc/BOFD	Y		BANK OF AMERICA, NA

RECEIVED
BLM ARIZONA STATE OFFICE
2017 DEC 27 A 8:11
PHOENIX, ARIZONA

After recording, please return to:
Dennis E. Nolen
HC 70 Box 4610
Sahuarita, AZ 85629

STATE OF ARIZONA)
)ss:
County of Pima)

CERTIFICATION OF PAYMENT OF MAINTENANCE FEE IN LIEU OF AFFIDAVIT OF ANNUAL ASSESSMENT WORK

Dennis E. Nolen, being first duly sworn, deposes and says that:

1. He is one of the owners of the following described unpatented lode mining claims situated in the Sierrita Mountains, Pima County, Arizona (the "Claims"), the location notices of which are of record in said county, and in the records of the Arizona State Office of the Bureau of Land Management under the file numbers indicated as follows:

See three attached Case Claim sheet

The Claims are situated in Sections 1, 2, 4, 9, 10, 11, 14, 15, and 35, Townships 17 South, and 18 South, Range 11 East, G&SR Meridian.

2. Pursuant to the Sections 10101 (a) and (b) of the Omnibus Budget Reconciliation Act of 1993 (Act of August 10, 1993, 107 Stat. 312), as extended by the Department of the Interior and Related Agencies Appropriations Act of October 21, 1998 (P.L. 105-277) and 43 CFR § 3833.1-5(b), the owner has paid a maintenance fee of \$155 per claim for the assessment year beginning September 1, 2014 and this Certificate is in lieu of an affidavit of performance of annual assessment work or notice of intent of hold.

3. The names and address of the owners of Claims for which this Certificate is prepared are: Dennis E. Nolen, Louis L. McGee, C.E. Medema, HC 70 Box 4610, Sahuarita, AZ 85629.

THIS IS NOT A CHANGE OF ADDRESS

4. The Claims are held and claimed by the owners for the valuable mineral contained therein.

DATED this 26 day of August, 2014

Dennis E. Nolen
Dennis E. Nolen


The foregoing instrument was acknowledged before me this 26 day of August, 2014, by Dennis E. Nolen.

Tera L. Weech
Notary Public

My Commission Expires:
4/22/17



RECEIVED
BLM AZ STATE OFFICE
PHOENIX, ARIZONA
AUG 28 1:35
2014
RECEIVED
BLM AZ STATE OFFICE
PHOENIX, ARIZONA
DEC 27 11:08 AM
2014
NO. OF CLAIMS 36
AMOUNT \$5580.00
RECEIPT-NO. 317151
INIT. DA
** BLM-ASO**

After recording, please return 
Dennis E. Nolen
HC 70 Box 4610
Sahuarita, AZ 85629

2015

Page 1

RECEIVED
PIMA COUNTY
CLERK OF SUPERIOR COURT

STATE OF ARIZONA)
)ss:
County of Pima)

CERTIFICATION OF PAYMENT OF MAINTENANCE FEE IN LIEU OF AFFIDAVIT OF ANNUAL ASSESSMENT WORK

Dennis E. Nolen, being first duly sworn, deposes and says that:

1. He is one of the owners of the following described unpatented lode mining claims situated in the Sierrita Mountains, Pima County, Arizona (the "Claims"), the location notices of which are of record in said county, and in the records of the Arizona State Office of the Bureau of Land Management under the file numbers indicated as follows:

See three attached Case Claim sheet

The Claims are situated in Sections 1, 2, 4, 9, 10, 11, 14, 15, and 35, Townships 17 South, and 18 South, Range 11 East, G&SR Meridian.

2. Pursuant to the Sections 10101 (a) and (b) of the Omnibus Budget Reconciliation Act of 1993 (Act of August 10, 1993, 107 Stat. 312), as extended by the Department of the Interior and Related Agencies Appropriations Act of October 21, 1998 (P.L. 105-277) and 43 CFR § 3833.1-5(b), the owner has paid a maintenance fee of \$140 per claim for the assessment year beginning September 1, 2013 and this Certificate is in lieu of an affidavit of performance of annual assessment work or notice of intent of hold.

3. The names and address of the owners of Claims for which this Certificate is prepared are: Dennis E. Nolen, Louis L. McGee, C.E. Medema, HC 70 Box 4610, Sahuarita, AZ 85629.

THIS IS NOT A CHANGE OF ADDRESS


4. The Claims are held and claimed by the owners for the valuable mineral contained therein.

DATED this 13 day of August, 2013
Dennis E. Nolen
Dennis E. Nolen

RECEIVED
PIMA COUNTY
CLERK OF SUPERIOR COURT
2013 DEC 27 A 8:11
PHOENIX, ARIZONA

¹³ 200¹⁵ The foregoing instrument was acknowledged before me this 13th day of August, 2013, by Dennis E. Nolen.

Norma Santa Maria
Notary Public

 Norma Santa Maria
Notary Public
Pima County, Arizona
My Comm. Expires 09-11-15

My Commission Expires:
09/11/2015
15

2016


Routing	Sequence #	Paid Date	Amount	Account	Serial	Capture Source
12210527	8110199370	08312016	\$1860.00	3825732476	544	00007559

SHARON CONINE
 PO BOX 18792
 TUCSON, AZ 85731-8792

544
 81-527/1221 898
 3825732476

7/17/2016 Date

Pay to the Order of Bureau of Land Management \$ 1,860.00
One Thousand Eight Hundred Sixty and 00/100ths Dollars



For Melissa, Melissa, Nolan Sharon L. Conine
mining claims

⑆ 122105278⑆ 3825732476⑈ 00544

Seq: 29
 Batch: 029755
 Date: 08/31/16

Seq: 00029 08/31/16
 RA: 029755 CC: 3330008564
 WT: 01 LPS: Dallas
 BC: Collier Center BC AZ1-200

RECEIVED
 BLM AZ STATE OFFICE
 2017 DEC 27 A 8:12
 PHOENIX, ARIZONA
 THEAS STATE BANK ACCOUNT
 BUREAU OF LAND MANAGEMENT
 ARIZONA STATE OFFICE
 12310005

2017

Routing	Sequence #	Paid Date	Amount	Account	Serial	Capture Source
12210527	8713521273	08292017	\$1860.00	3825732476	646	00007559

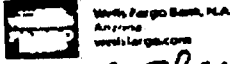
SHARON CONINE
 PO BOX 18792
 TUCSON, AZ 85731-8792

646

91-527/1221 898
3825732476

July 30, 2017
Date

Pay to the Order of Bureau of Land Management \$ 1860.00
One Thousand Eight Hundred Sixty and no/100ths Dollars



For Marie Clewis
Sahanta Sharon L. Conine

⑆ 122105278⑆ 3825732476⑆ 00646

Seq: 25
 Batch: 659217
 Date: 08/29/17

Seq: 00025 08/29/17
 BAT: 659217 CC: 3330008564
 WT: 01 LTPS: Dallas
 BC: Collier Center BC AZ1-200

PAY TO THE ORDER OF
 BANK OF AMERICA
 121000358
 FOR DEPOSIT ONLY
 TREASURY GEN BAL ACCOUNT
 BUREAU OF LAND MANAGEMENT
 ALIC #1411008
 ARIZONA STATE OFFICE VLT POST LT
 PHOENIX, ARIZONA
 2017 DEC 27 A 8:12
 RECEIVED
 BLM ARIZONA STATE OFFICE

12/18/2017

United States Department of the Interior
Bureau of Land Management
 DIV OF LANDS, MINRLS & ENERGY
 ONE N CENTRAL AVE
 PHOENIX, AZ 85004 -4427
 Phone: 602-417-9200

Receipt

No: 4052426

Transaction #: 4163927	
Date of Transaction: 12/28/2017	
CUSTOMER:	
	SHARON CONNIE PO BOX 18792 TUCSON, AZ 85731-8792 US

LINE #	QTY	DESCRIPTION	REMARKS	UNIT PRICE	TOTAL
1	1.00	LOCATABLE MINERALS / MINING CLAIMS- NOT NEW-UNADJUD, ONE AUTH NO. ONLY / MINING CLAIM MONEY RECEIVED CASES: AMC332724/\$360.00	TRF	- n/a -	360.00
TOTAL:					\$360.00

PAYMENT INFORMATION			
1	AMOUNT:	360.00	POSTMARKED: N/A
	TYPE:	CHECK	RECEIVED: 12/27/2017
	CHECK NO:	692	
	NAME:	CONNIE, SHARON PO BOX 18792 TUCSON AZ 85731-8792 US	

REMARKS

This receipt was generated by the automated BLM Collections and Billing System and is a paper representation of a portion of the official electronic record contained therein.

Amc 332724



Amy
Bunda/AZSO/AZ/BLM/DOI
07/01/2009 01:11 PM

To smrco@aol.com
cc
bcc
Subject Quit Claim Deed for 36 mining claims

Heather Fox,

BLM Arizona State Office received a Quit Claim Deed (QCD) to transfer 36 mining claims from Louis L. McGee to Sierrita Mining and Ranching Co.

The signature for Louis L. McGee is from Darlene Vaci , POA. BLM requires a copy of the POA before we can process this QCD.

Also, the fees to transfer a mining claim are \$10 per claim. The total for 36 claims is \$360. We received only \$180.

Please send the POA and remit the additional fees so we may process the QCD. You have 30 days from today to send in the required POA and fees or BLM will retain the fees submitted and the QCD will not be processed.

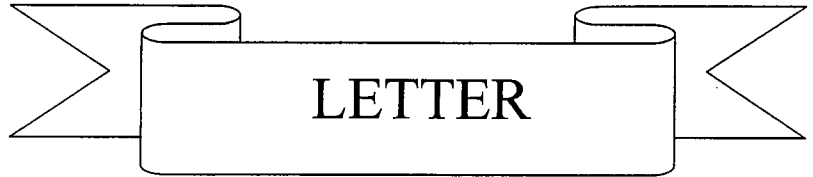
Thank you,

Amy Bunda

Amy Bunda
Land Law Examiner
ASO Lands and Minerals Adjudication
602-417-9334
Amy_Bunda@BLM.gov

No response to email received.
Called office, left msg 8/21/09 with secretary.
No documents or money received as of 10/5/09 aB
Transfers not processed. aB
No POA/insufficient funds.

Amc 332724



Sierrita Mining & Ranching Co.
HC 70 Box 4260
Sahuarita, AZ. 85629

May 14, 2009

USDOI-BLM
ARIZONA STATE OFFICE
ONE NORTH CENTRAL AVE
SUITE 800
PHOENIX AZ 85004-4427


RECEIVED
BLM AZ STATE OFFICE
2009 MAY 19 A 8:15
PHOENIX, ARIZONA

RE: NEW CLAIM FILINGS

Please note the attached check (#37270 for \$180.00) for filing a quitclaim deed notification for 36 mining claims at \$5.00 per filing claim. Also, attached is a copy of the document that was filed with Pima county and the list of those claims pertaining to the Quitclaim deed.

If you have any questions or need any more information, please give me a call at 520-625-1204 or contact me via e-mail at SMRCO@aol.com.

Sincerely,


Heather L Fox, Accounts Payable

370
SMC
\$360

F. ANN RODRIGUEZ | RECORDER
RECORDED BY: BMV
DEPUTY RECORDER
1985 PE-3



DOCKET: 13546
PAGE: 1297
NO. OF PAGES: 4
SEQUENCE: 20090810399
04/28/2009
QCDEED 14:35
MAIL
AMOUNT PAID \$ 10.00

W
SIERRITA MINING & RANCHING CO
HC 70 BOX 4256
SAHUARITA AZ 85629

QUITCLAIM DEED *AG*

THIS QUITCLAIM DEED, Executed this ___ day of April 2009, by first party
Louis L. McGee - Darlene Vaci power of attorney
whose post office address is HC 70 Box 4379, Sahuarita, Az 85629
to second party, Sierrita Mining & Ranching Co.
whose post office address is HC 70 Box 4260, Sahuarita, Az 85629

RECEIVED
BLM AZ STATE OFFICE
2009 MAY 19 A 8:15
PHOENIX, ARIZONA

WITNESSETH, That the said first party, for good consideration and for the sum of \$ 0.00 paid by the said second party, the receipt whereof is hereby acknowledged, does hereby remise, release and quitclaim unto the said second party forever, all the right, title, interest and claim which the said first party has in and to the following described 36 mining claims, and improvements and appurtenances thereto in the County of Pima, State of Arizona, to wit:

see attached.

IN WITNESS WHEREOF, The said first party has signed and sealed these presents the day and year first above written.

Signed, sealed and delivered in presence of:

Witness

Witness

Louis L. McGee - by Darlene Vaci
First Party
Gay A. Fox
Second Party
POA

STATE OF
COUNTY OF

On April 9, 2009 before me,


, personally appeared

, personally known to me (or proved to me on the basis of satisfactory evidence) to be the person(s) whose name(s) is/are subscribed to the within instrument and acknowledged to me that he/she/they executed the same in his/her/their authorized capacity(ies), and that by his/her/their signature(s) on the instrument the person(s), or the entity upon behalf of which the person(s) acted, executed the instrument. WITNESS my hand and official seal.

Signature Steph R. Bush

Affiant X Known ___ Unknown ___

100-2-0000



CASE CLAIM

<u>SERIAL NUMBER</u>	<u>CLAIM NAME</u>	<u>CLAIMANT'S NAME</u>
A MC 332724	Eagle #12	Dennis E. Nolen Louis L. McGee C.E. Medema
A MC 332725	Keystone # 1	" " "
A MC 332726	Keystone #2	" " "
A MC 332727	Keystone #3	" " "
A MC 332728	Keystone #4	" " "
A MC 332729	Keystone #5	" " "
A MC 332730	Keystone #10	" " "
A MC 332731	Keystone #11	" " "
A MC 332732	Keystone #12	" " "
A MC 332733	Keystone #13	" " "
A MC 332734	Keystone #14	" " "
A MC 332735	Leadville #4	" " "

RECEIVED
BLM AZ STATE OFFICE
2009 MAY 19 A 8:15
PHOENIX, ARIZONA

RECEIVED
BLM AZ STATE OFFICE
2007 SEP -5 A 10:25
PHOENIX, ARIZONA

2/1
SME

-1000000 0-00000

<u>SERIAL NUMBER</u>	<u>CLAIM NAME</u>	<u>CLAIMANT'S NAME</u>
A MC 332736	Leadville #5	Dennis E. Nolen Louis L. McGee C.E. Medema
A MC 332737	Leadville #6	" " "
A MC 332738	New Leadville #9	" " "
A MC 332739	Leadville #14	" " "
A MC 332740	May Bird #26	" " "
A MC 332741	New East Star Extension #8	" " "
A MC 332742	New East Star Extension # 9	" " "
A MC 332743	New East Star Extension #10	" " "
A MC 332744	New East Star Extension #11	" " "
A MC 332745	New East Star Extension #12	" " "
A MC 332746	New East Star Extension #13	" " "
A MC 332747	New East Star Extension #14	" " "

RECEIVED
BLM AZ STATE OFFICE

2009 MAY 19 A 8:15

PHOENIX, ARIZONA

RECEIVED
BLM AZ STATE OFFICE

2007 SEP -5 A 10:25

PHOENIX, ARIZONA

4-11-10 2-11-10

<u>SERIAL NUMBER</u>	<u>CLAIM NAME</u>	<u>CLAIMANT'S NAME</u>
A MC 332748	New East Star #15	Dennis E. Nolen Louis L. McGee C.E. Medema
A MC 332749	New East Star #16	" " "
A MC 332750	New East Star Extension #17	" " "
A MC 332751	New East Star Extension #19	" " "
A MC 332752	New East Star Extension #20	" " "
A MC 332753	New East Star Extension #21	" " "
A MC 332754	New East Star Extension #22	" " "
A MC 332755	New East Star Extension #25	" " "
A MC 332756	Red Eagle #1	" " "
A MC 332757	Red Eagle #4	" " "
A MC 332758	Red Eagle #10	" " "
A MC 332759	Red Eagle #11	" " "

RECEIVED
BLM AZ STATE OFFICE
2009 MAY 19 A 8: 15
PHOENIX, ARIZONA

RECEIVED
B.L.M. AZ STATE OFFICE
2007 SEP -5 A 10: 25

12
JMC

United States Department of the Interior

Bureau of Land Management
 BUSINESS & SUPPORT SVCS DIV
 ONE N CENTRAL AVE SUITE 800
 PHOENIX, AZ 85004 -4427
 Phone: (602) 417-9200

Receipt

No:

1925373

Transaction #: 1988268	
Date of Transaction: 05/21/2009	
CUSTOMER:	SIERRITA MINING & RANCHING CO HC 70 BOX 4260 SAHUARITA, AZ 85629-9311 US

LINE #	QTY	DESCRIPTION	REMARKS	UNIT PRICE	TOTAL
1	1.00	LOCATABLE MINERALS / MINING CLAIMS-NOT NEW-UNADJUD, ONE AUTH NO. ONLY / MINING CLAIM MONEY RECEIVED CASES: AMC332724/\$180.00	TRF/36	- n/a -	180.00
TOTAL:					\$180.00

PAYMENT INFORMATION			
1	AMOUNT:	180.00	POSTMARKED: 05/15/2009
	TYPE:	CHECK	RECEIVED: 05/19/2009
	CHECK NO:	37270	
	NAME:	SIERRITA MINING AND RANCHING COMPANY HC 70 BOX 4260 SAHUARITA AZ 85629-9311 US	

REMARKS
CUST QCD 36 CLAIMS PAID FOR 18 SHORT \$180

This receipt was generated by the automated BLM Collections and Billing System and is a paper representation of a portion of the official electronic record contained therein.

NOTICE!!

These documents have been scanned!

Do not place un-scanned documents beneath this notice!

Do not remove this notice from this file!

GPO Jacket No. 560-102
Print Order 61540
Rise Business Services, LLC
Job=AZ15 7/15/2019



Box Number= AZ15167



Claim Begin-End: AMC332724-AMC332759

4 Annual Filings



AZ15167-1

AMC332724-AMC333094

After recording, please return to:
Dennis E. Nolen
HC 70 Box 4610
Sahuarita, AZ 85629

STATE OF ARIZONA)
)ss:
County of Pima)

CERTIFICATION OF PAYMENT OF MAINTENANCE FEE IN LIEU OF AFFIDAVIT OF ANNUAL ASSESSMENT WORK

Dennis E. Nolen, being first duly sworn, deposes and says that:

1. He is one of the owners of the following described unpatented lode mining claims situated in the Sierrita Mountains, Pima County, Arizona (the "Claims"), the location notices of which are of record in said county, and in the records of the Arizona State Office of the Bureau of Land Management under the file numbers indicated as follows:

See three attached Case Claim sheet

The Claims are situated in Sections 1, 2, 4, 9, 10, 11, 14, 15, and 35, Townships 17 South, and 18 South, Range 11 East, G&SR Meridian.

2. Pursuant to the Sections 10101 (a) and (b) of the Omnibus Budget Reconciliation Act of 1993 (Act of August 10, 1993, 107 Stat. 312), as extended by the Department of the Interior and Related Agencies Appropriations Act of October 21, 1998 (P.L. 105-277) and 43 CFR § 3833.1-5(b), the owner has paid a maintenance fee of \$165 per claim for the assessment year beginning September 1, 2019 and this Certificate is in lieu of an affidavit of performance of annual assessment work or notice of intent of hold.

3. The names and address of the owners of Claims for which this Certificate is prepared are: Dennis E. Nolen, Louis L. McGee, C.E. Medema, HC 70 Box 4610, Sahuarita, AZ 85629.

THIS IS NOT A CHANGE OF ADDRESS

4. The Claims are held and claimed by the owners for the valuable mineral contained therein.

DATED this 23 day of July, 2019

Dennis E. Nolen
Dennis E. Nolen


RECEIVED
BLM AZ STATE OFFICE
2019 AUG 22 P 2:19
PHOENIX, ARIZONA

The foregoing instrument was acknowledged before me this 23 day of July 2019, by Dennis E. Nolen.

Pily Dumbolton
Notary Public

My Commission Expires:
08-24-2020

ENTERED
AUG 27 2019
BY: 110

 Pily Dumbolton
Notary Public
Pima County, Arizona
My Comm. Expires 8-24-2020

#4541880

<u>SERIAL NUMBER</u>	<u>CLAIM NAME</u>	<u>CLAIMANT'S NAME</u>
A MC 332736	Leadville #5	Dennis E. Nolen Louis L. McGee C.E. Medema
A MC 332737	Leadville #6	" " "
A MC 332738	New Leadville #9	" " "
A MC 332739	Leadville #14	" " "
A MC 332740	May Bird #26	" " "
A MC 332741	New East Star Extension #8	" " "
A MC 332742	New East Star Extension # 9	" " "
A MC 332743	New East Star Extension #10	" " "
A MC 332744	New East Star Extension #11	" " "
A MC 332745	New East Star Extension #12	" " "
A MC 332746	New East Star Extension #13	" " "
A MC 332747	New East Star Extension #14	" " "

RECEIVED
 BLM AZ STATE OFFICE
 2019 AUG 22 P 2:19
 PHOENIX, ARIZONA

<u>SERIAL NUMBER</u>	<u>CLAIM NAME</u>	<u>CLAIMANT'S NAME</u>
A MC 332748	New East Star #15	Dennis E. Nolen Louis L. McGee C.E. Medema
A MC 332749	New East Star #16	" " "
A MC 332750	New East Star Extension #17	" " "
A MC 332751	New East Star Extension #19	" " "
A MC 332752	New East Star Extension #20	" " "
A MC 332753	New East Star Extension #21	" " "
A MC 332754	New East Star Extension #22	" " "
A MC 332755	New East Star Extension #25	" " "
A MC 332756	Red Eagle #1	" " "
A MC 332757	Red Eagle #4	" " "
A MC 332758	Red Eagle #10	" " "
A MC 332759	Red Eagle #11	" " "

RECEIVED
 BLM AZ STATE OFFICE
 2019 AUG 22 P 2:19
 PHOENIX, ARIZONA

CASE CLAIM

<u>SERIAL NUMBER</u>	<u>CLAIM NAME</u>	<u>CLAIMANT'S NAME</u>
A MC 332724	Eagle #12	Dennis E. Nolen Louis L. McGee C.E. Medema
A MC 332725	Keystone # 1	" " "
A MC 332726	Keystone #2	" " "
A MC 332727	Keystone #3	" " "
A MC 332728	Keystone #4	" " "
A MC 332729	Keystone #5	" " "
A MC 332730	Keystone #10	" " "
A MC 332731	Keystone #11	" " "
A MC 332732	Keystone #12	" " "
A MC 332733	Keystone #13	" " "
A MC 332734	Keystone #14	" " "
A MC 332735	Leadville #4	" " "

PHOENIX, ARIZONA

2019 AUG 22 P 2: 19

RECEIVED
BLM AZ STATE OFFICE

United States Department of the Interior
Bureau of Land Management
 DIV OF LANDS, MINRLS & ENERGY
 ONE N CENTRAL AVE
 PHOENIX, AZ 85004 -4427
 Phone: 602-417-9200

Receipt	
No:	4541880

Transaction #: 4662839
Date of Transaction: 08/25/2019
CUSTOMER:
DENNIS E NOLEN HC 70 BOX 4610 SAHUARITA, AZ 85629-9318 US

LINE #	QTY	DESCRIPTION	REMARKS	UNIT PRICE	TOTAL
1	1.00	LOCATABLE MINERALS / MINING CLAIMS- NOT NEW-UNADJUD, ONE AUTH NO. ONLY / MINING CLAIM MONEY RECEIVED CASES: AMC332736/\$5940.00	MAINT 2020/36	- n/a -	5940.00
TOTAL:					\$5,940.00

PAYMENT INFORMATION			
1	AMOUNT:	3960.00	POSTMARKED: N/A
	TYPE:	CHECK	RECEIVED: 08/25/2019
	CHECK NO:	5124	
	NAME:	GARRISON, R BOX 5053 TUBAC AZ 85646 US	
2	AMOUNT:	1980.00	POSTMARKED: N/A
	TYPE:	CHECK	RECEIVED: 08/25/2019
	CHECK NO:	872	
	NAME:	CONINE, SHARON BOX 18792 TUCSON AZ 85721 US	

REMARKS

This receipt was generated by the automated BLM Collections and Billing System and is a paper representation of a portion of the official electronic record contained therein.

August 26 2018

AMC 414585

BLM

AMC 332724

RECEIVED
BLM AZ STATE OFFICE
2018 AUG 28 P 1:31
PHOENIX, ARIZONA

Enclosed are mining claims
annual assessments:

Dennis Nolen with Patrick Nolen
5 claims #775⁰⁰

Nolen McGee Medema
36 claims zeks 1860 3720 > 5580⁰⁰

Please return stamped copies to

Dennis Nolen
HC70 Box 4610
Sahuarita AZ
85629

520-625-0980

dennynolen@msn.com

ENTERED
SEP 04 2018
BY: RAM

425009

After recording, please return to:
Dennis E. Nolen
HC 70 Box 4610
Sahuarita, AZ 85629

RECEIVED
BLM AT STATE OFFICE
2018 AUG 28 P 1:31
PHOENIX, ARIZONA

STATE OF ARIZONA)
)ss:
County of Pima)

**CERTIFICATON OF PAYMENT OF MAINTENANCE FEE IN LIEU OF
AFFIDAVIT OF ANNUAL ASSESSMENT WORK**

Dennis E. Nolen, being first duly sworn, deposes and says that:

1. He is one of the owners of the following described unpatented lode mining claims situated in the Sierrita Mountains, Pima County, Arizona (the "Claims"), the location notices of which are of record in said county, and in the records of the Arizona State Office of the Bureau of Land Management under the file numbers indicated as follows:

SERIAL NUMBER	NAME OF CLAIM	CLAIMANT'S NAME
AMC 414585	Golden Fleece #5	Dennis E. Nolen Patrick J Nolen
AMC 414586	Golden Fleece #6	" " "
AMC 414587	New Leadville #10	" " "
AMC 414589	Sycamore #3	" " "
AMC 414590	White Bluff #3	" " "

The Claims are situated in Section 10, Township 18 South, Range 11 East, G&SR Meridian.

2. Pursuant to the Sections 10101 (a) and (b) of the Omnibus Budget Reconciliation Act of 1993 (Act of August 10, 1993, 107 Stat. 312), as extended by the Department of the Interior and Related Agencies Appropriations Act of October 21, 1998 (P.L. 105-277) and 43 CFR § 3833.1-5(b), the owner has paid a maintenance fee of \$155.00 per claim for the assessment year beginning September 1, 2018 and this Certificate is in lieu of an affidavit of performance of annual assessment work or notice of intent of hold.

3. The names and address of the owners of Claims for which this Certificate is prepared are: Dennis E. Nolen and Patrick J. Nolen, HC 70 Box 4610, Sahuarita, AZ 85629.

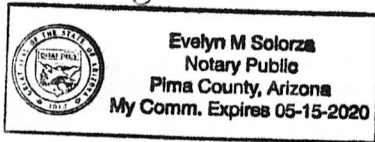
THIS IS NOT A CHANGE OF ADDRESS

4. The Claims are held and claimed by the owners for the valuable mineral contained therein.

DATED this 27 day of August, 2018

Dennis E. Nolen Pres/CEO
Dennis E. Nolen

The foregoing instrument was acknowledged before me this 27 day of August, 2018, by Dennis E. Nolen.



Evelyn M Solorza
Notary Public

My Commission Expires:

09/15/2020

RECEIVED
BLM AZ STATE OFFICE
2018 AUG 28 P 1:32
PHOENIX, ARIZONA

After recording, please return to:

Dennis E. Nolen
HC 70 Box 4610
Sahuarita, AZ 85629

RECEIVED
PLM AZ STATE OFFICE
2018 AUG 28 P 1:32
PHOENIX, ARIZONA

STATE OF ARIZONA)
)ss:
County of Pima)

CERTIFICATION OF PAYMENT OF MAINTENANCE FEE IN LIEU OF AFFIDAVIT OF ANNUAL ASSESSMENT WORK

Dennis E. Nolen, being first duly sworn, deposes and says that:

1. He is one of the owners of the following described unpatented lode mining claims situated in the Sierrita Mountains, Pima County, Arizona (the "Claims"), the location notices of which are of record in said county, and in the records of the Arizona State Office of the Bureau of Land Management under the file numbers indicated as follows:

See three attached Case Claim sheet

The Claims are situated in Sections 1, 2, 4, 9, 10, 11, 14, 15, and 35, Townships 17 South, and 18 South, Range 11 East, G&SR Meridian.

2. Pursuant to the Sections 10101 (a) and (b) of the Omnibus Budget Reconciliation Act of 1993 (Act of August 10, 1993, 107 Stat. 312), as extended by the Department of the Interior and Related Agencies Appropriations Act of October 21, 1998 (P.L. 105-277) and 43 CFR § 3833.1-5(b), the owner has paid a maintenance fee of \$155 per claim for the assessment year beginning September 1, 2018 and this Certificate is in lieu of an affidavit of performance of annual assessment work or notice of intent of hold.

3. The names and address of the owners of Claims for which this Certificate is prepared are: Dennis E. Nolen, Louis L. McGee, C.E. Medema, HC 70 Box 4610, Sahuarita, AZ 85629.

THIS IS NOT A CHANGE OF ADDRESS

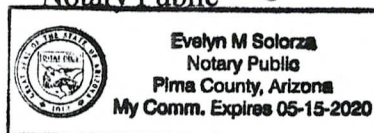
4. The Claims are held and claimed by the owners for the valuable mineral contained therein.

DATED this 27 day of August, 2018

Dennis E. Nolen
Dennis E. Nolen

The foregoing instrument was acknowledged before me this 27 day of August, 2018, by Dennis E. Nolen.

Evelyn M Solorza
Notary Public



My Commission Expires:
05-15-2020

<u>SERIAL NUMBER</u>	<u>CLAIM NAME</u>	<u>CLAIMANT'S NAME</u>
A MC 332736	Leadville #5	Dennis E. Nolen Louis L. McGee C.E. Medema
A MC 332737	Leadville #6	" " "
A MC 332738	New Leadville #9	" " "
A MC 332739	Leadville #14	" " "
A MC 332740	May Bird #26	" " "
A MC 332741	New East Star Extension #8	" " "
A MC 332742	New East Star Extension # 9	" " "
A MC 332743	New East Star Extension #10	" " "
A MC 332744	New East Star Extension #11	" " "
A MC 332745	New East Star Extension #12	" " "
A MC 332746	New East Star Extension #13	" " "
A MC 332747	New East Star Extesion #14	" " "

PHOENIX, ARIZONA

2010 AUG 28 P 1:32

RECEIVED
BLM AZ STATE OFFICE

<u>SERIAL NUMBER</u>	<u>CLAIM NAME</u>	<u>CLAIMANT'S NAME</u>
A MC 332748	New East Star #15	Dennis E. Nolen Louis L. McGee C.E. Medema
A MC 332749	New East Star #16	" " "
A MC 332750	New East Star Extension #17	" " "
A MC 332751	New East Star Extension #19	" " "
A MC 332752	New East Star Extension #20	" " "
A MC 332753	New East Star Extension #21	" " "
A MC 332754	New East Star Extension #22	" " "
A MC 332755	New East Star Extension #25	" " "
A MC 332756	Red Eagle #1	" " "
A MC 332757	Red Eagle #4	" " "
A MC 332758	Red Eagle #10	" " "
A MC 332759	Red Eagle #11	" " "

PHOENIX, ARIZONA

2018 AUG 28 P 1:32

RECEIVED
BLM AZ STATE OFFICE

CASE CLAIM

<u>SERIAL NUMBER</u>	<u>CLAIM NAME</u>	<u>CLAIMANT'S NAME</u>
A MC 332724	Eagle #12	Dennis E. Nolen Louis L. McGee C.E. Medema
A MC 332725	Keystone # 1	" " "
A MC 332726	Keystone #2	" " "
A MC 332727	Keystone #3	" " "
A MC 332728	Keystone #4	" " "
A MC 332729	Keystone #5	" " "
A MC 332730	Keystone #10	" " "
A MC 332731	Keystone #11	" " "
A MC 332732	Keystone #12	" " "
A MC 332733	Keystone #13	" " "
A MC 332734	Keystone #14	" " "
A MC 332735	Leadville #4	" " "

RECEIVED
 BLM AZ STATE OFFICE
 2018 AUG 28 P 1:32
 PHOENIX, ARIZONA

United States Department of the Interior
Bureau of Land Management
 DIV OF LANDS, MINRLS & ENERGY
 ONE N CENTRAL AVE
 PHOENIX, AZ 85004 -4427
 Phone: 602-417-9200

Receipt

No: 4250009

Transaction #: 4365497	
Date of Transaction: 08/30/2018	
CUSTOMER:	
DENNIS E NOLEN HC 70 BOX 4610 SAHUARITA, AZ 85629-9318 US	

LINE #	QTY	DESCRIPTION	REMARKS	UNIT PRICE	TOTAL
1	1.00	LOCATABLE MINERALS / MINING CLAIMS- NOT NEW-UNADJUD, ONE AUTH NO. ONLY / MINING CLAIM MONEY RECEIVED CASES: AMC332736/\$6355.00	MAINT 2019/41	- n/a -	6355.00
TOTAL:					\$6,355.00

PAYMENT INFORMATION					
1	AMOUNT:	3720.00	POSTMARKED:	N/A	
	TYPE:	CHECK	RECEIVED:	08/28/2018	
	CHECK NO:	3096			
	NAME:	GARRISON, DRENA A BOX 753 GREEN VALLEY AZ 85622 US			
2	AMOUNT:	775.00	POSTMARKED:	N/A	
	TYPE:	CHECK	RECEIVED:	08/30/2018	
	CHECK NO:	751			
	NAME:	NOLEN, TERRY J HC 70 BOX 4610 SAHUARITA AZ 85629 US			
3	AMOUNT:	1860.00	POSTMARKED:	N/A	
	TYPE:	CHECK	RECEIVED:	08/30/2018	
	CHECK NO:	770			
	NAME:	CONNIE, SHARON BOX 18792 TUCSON AZ 85731 US			

PRESS FIRMLY TO SEAL

PRESS FIRMLY TO SEAL

PRIORITY®

★ MA PRIORITY★ ★ MAIL ★

UNITED STATES
POSTAL SERVICE®
VISIT US AT USPS.COM®
ORDER FREE SUPPLIES ONLINE

DATE OF DEL FROM:

USPS TRACKI

INSURANCE I

PICKUP AVAIL

* Domestic only

Nolen
HC 70 Box 4610
Sahuarita AZ
85629

TO:

Bureau of Land Management
Divs of Land, Minerals & Energy
One N Central Ave
Phoenix AZ
85004-4427

WHEN USED INTERNAT
A CUSTOMS DECLAR
LABEL MAY BE REQL

Label 228, March 2016

FOR DOMESTIC AND INTERNATIONAL USE



PS00001000014

EP14F July 2013
OD: 12.5 x 9.5

VISIT US AT USPS.COM®
ORDER FREE SUPPLIES ONLINE



UNITED STATES
POSTAL SERVICE.

Retail

P

US POSTAGE PAID
\$9.70

Origin: 85629
Destination: 85004
0 Lb 2.70 Oz
Aug 27, 18
0372890556-12


1006

PRIORITY MAIL 2-Day®

EXPECTED DELIVERY DAY: 08/29/2018

C041

USPS SIGNATURE TRACKING NUMBER



9510 8123 7573 8239 3945 26

RECEIVED
BLM AZ STATE OFFICE
2018 AUG 28 P 1:31
PHOENIX, ARIZONA

This packaging is the property of the U.S. Postal Service® and is provided solely for use in sending Priority Mail® shipments. Misuse may be a violation of federal law. This packaging is not for resale. EP14F © U.S. Postal Service; July 2013; All rights reserved.

This envelope is made from post-consumer waste. Please recycle - again.

PRIORITY[®]

★ MAIL ★



FLAT RATE ENVELOPE
ONE RATE ★ ANY WEIGHT*



PS00001000014

EP14F July 2013
OD: 12.5 x 9.5



* Domestic only. * For International shipments, the maximum weight is 4 lbs.

REMARKS

This receipt was generated by the automated BLM Collections and Billing System and is a paper representation of a portion of the official electronic record contained therein.

2

332724

2194

27423

35995

62735

After recording, please return to:
Dennis E. Nolen
HC 70 Box 4610
Sahuarita, AZ 85629

PHOENIX, ARIZONA

2017 AUG 28 P 3:41

RECEIVED
BLM AZ STATE OFFICE

STATE OF ARIZONA)
)ss:
County of Pima)

**CERTIFICATON OF PAYMENT OF MAINTENANCE FEE IN LIEU OF
AFFIDAVIT OF ANNUAL ASSESSMENT WORK**

Dennis E. Nolen, being first duly sworn, deposes and says that:

1. He is one of the owners of the following described unpatented lode mining claims situated in the Sierrita Mountains, Pima County, Arizona (the "Claims"), the location notices of which are of record in said county, and in the records of the Arizona State Office of the Bureau of Land Management under the file numbers indicated as follows:

SERIAL NUMBER	NAME OF CLAIM	CLAIMANT'S NAME
AMC 414585	Golden Fleece #5	Dennis E. Nolen
AMC 414586	Golden Fleece #6	Patrick J Nolen
AMC 414587	New Leadville #10	" " "
AMC 414589	Sycamore #3	" " "
AMC 414590	White Bluff #3	" " "

The Claims are situated in Section 10, Township 18 South, Range 11 East, G&SR Meridian.

2. Pursuant to the Sections 10101 (a) and (b) of the Omnibus Budget Reconciliation Act of 1993 (Act of August 10, 1993, 107 Stat. 312), as extended by the Department of the Interior and Related Agencies Appropriations Act of October 21, 1998 (P.L. 105-277) and 43 CFR § 3833.1-5(b), the owner has paid a maintenance fee of \$155.00 per claim for the assessment year beginning September 1, 2017, and this Certificate is in lieu of an affidavit of performance of annual assessment work or notice of intent of hold.

#3964924

ENTERED
SEP 01 2017
BY: film

3. The names and address of the owners of Claims for which this Certificate is prepared are: Dennis E. Nolen and Patrick J. Nolen, HC 70 Box 4610, Sahuarita, AZ 85629.

THIS IS NOT A CHANGE OF ADDRESS

4. The Claims are held and claimed by the owners for the valuable mineral contained therein.

DATED this 24 day of August, 2017


Dennis E. Nolen
Dennis E. Nolen

The foregoing instrument was acknowledged before me this 24 day of August, 2017, by Dennis E. Nolen.

Pily Dumbolton
Notary Public

My Commission Expires:

08-24-2020



RECEIVED
BLM AZ STATE OFFICE
2017 AUG 28 P 3:41
PHOENIX, ARIZONA

After recording, please return to:
Dennis E. Nolen
HC 70 Box 4610
Sahuarita, AZ 85629

Page 1

STATE OF ARIZONA)
)ss:
County of Pima)

RECEIVED
BLM AZ STATE OFFICE
2011 AUG 28 3:42
PHOENIX, ARIZONA

CERTIFICATION OF PAYMENT OF MAINTENANCE FEE IN LIEU OF AFFIDAVIT OF ANNUAL ASSESSMENT WORK

Dennis E. Nolen, being first duly sworn, deposes and says that:

1. He is one of the owners of the following described unpatented lode mining claims situated in the Sierrita Mountains, Pima County, Arizona (the "Claims"), the location notices of which are of record in said county, and in the records of the Arizona State Office of the Bureau of Land Management under the file numbers indicated as follows:

See three attached Case Claim sheet

The Claims are situated in Sections 1, 2, 4, 9, 10, 11, 14, 15, and 35, Townships 17 South, and 18 South, Range 11 East, G&SR Meridian.

2. Pursuant to the Sections 10101 (a) and (b) of the Omnibus Budget Reconciliation Act of 1993 (Act of August 10, 1993, 107 Stat. 312), as extended by the Department of the Interior and Related Agencies Appropriations Act of October 21, 1998 (P.L. 105-277) and 43 CFR § 3833.1-5(b), the owner has paid a maintenance fee of \$155 per claim for the assessment year beginning September 1, 2017 and this Certificate is in lieu of an affidavit of performance of annual assessment work or notice of intent of hold.

3. The names and address of the owners of Claims for which this Certificate is prepared are: Dennis E. Nolen, Louis L. McGee, C.E. Medema, HC 70 Box 4610, Sahuarita, AZ 85629.

THIS IS NOT A CHANGE OF ADDRESS

4. The Claims are held and claimed by the owners for the valuable mineral contained therein.


DATED this 24 day of August, 2012

Dennis E. Nolen
Dennis E. Nolen

The foregoing instrument was acknowledged before me this 24 day of August 2012, 200, by Dennis E. Nolen.

Pily Dumbolton
Notary Public

My Commission Expires:
08-24-2020



<u>SERIAL NUMBER</u>	<u>CLAIM NAME</u>	<u>CLAIMANT'S NAME</u>
A MC 332736	Leadville #5	Dennis E. Nolen Louis L. McGee C.E. Medema
A MC 332737	Leadville #6	" " "
A MC 332738	New Leadville #9	" " "
A MC 332739	Leadville #14	" " "
A MC 332740	May Bird #26	" " "
A MC 332741	New East Star Extension #8	" " "
A MC 332742	New East Star Extension # 9	" " "
A MC 332743	New East Star Extension #10	" " "
A MC 332744	New East Star Extension #11	" " "
A MC 332745	New East Star Extension #12	" " "
A MC 332746	New East Star Extension #13	" " "
A MC 332747	New East Star Extension #14	" " "

RECEIVED
 BLM AZ STATE OFFICE
 2017 AUG 28 P 3:42
 PHOENIX, ARIZONA

<u>SERIAL NUMBER</u>	<u>CLAIM NAME</u>	<u>CLAIMANT'S NAME</u>
A MC 332748	New East Star #15	Dennis E. Nolen Louis L. McGee C.E. Medema
A MC 332749	New East Star #16	" " "
A MC 332750	New East Star Extension #17	" " "
A MC 332751	New East Star Extension #19	" " "
A MC 332752	New East Star Extension #20	" " "
A MC 332753	New East Star Extension #21	" " "
A MC 332754	New East Star Extension #22	" " "
A MC 332755	New East Star Extension #25	" " "
A MC 332756	Red Eagle #1	" " "
A MC 332757	Red Eagle #4	" " "
A MC 332758	Red Eagle #10	" " "
A MC 332759	Red Eagle #11	" " "

PHOENIX, ARIZONA

2017 AUG 28 P 3:42

RECEIVED
BLM AZ STATE OFFICE

CASE CLAIM

<u>SERIAL NUMBER</u>	<u>CLAIM NAME</u>	<u>CLAIMANT'S NAME</u>
A MC 332724 7	Eagle #12	Dennis E. Nolen Louis L. McGee C.E. Medema
A MC 332725	Keystone # 1	" " "
A MC 332726	Keystone #2	" " "
A MC 332727	Keystone #3	" " "
A MC 332728	Keystone #4	" " "
A MC 332729	Keystone #5	" " "
A MC 332730	Keystone #10	" " "
A MC 332731	Keystone #11	" " "
A MC 332732	Keystone #12	" " "
A MC 332733	Keystone #13	" " "
A MC 332734	Keystone #14	" " "
A MC 332735	Leadville #4	" " "

PHOENIX, ARIZONA

2017 AUG 28 P 3:43

RECEIVED
BLM AZ STATE OFFICE

After recording, please return to:
 John C. Lacy
 DeConcini McDonald Yetwin & Lacy, P.C.
 2525 E. Broadway Blvd., #200
 Tucson, AZ 85716

RECEIVED
 BLM AZ STATE OFFICE
 2011 AUG 28 P 3:32
 PHOENIX, ARIZONA

STATE OF ARIZONA)
)ss:
 County of Pima)

CERTIFICATION OF PAYMENT OF MAINTENANCE FEE IN LIEU OF AFFIDAVIT OF ANNUAL ASSESSMENT WORK

Dennis E. Nolen, being first duly sworn, deposes and says that:

1. He is the CEO of Helvetia Land and Cattle Co., one of the owners of the following described unpatented lode mining claims situated in Helvetia Mining District, Pima County, Arizona (the "Claims"), the location notices of which are of record in said county, and in the records of the Arizona State Office of the Bureau of Land Management under the file numbers indicated as follows:

<i>Name of Claim</i>	<i>Cty Recds</i>		<i>BLM Serial MC No.</i>
	<i>Book</i>	<i>Page</i>	
WALTHUM	942	87	2205
Amended	5436	812	
FLAT TOP	913	600	2206
Amended	5436	813	
ROUND TOP	914	1	2207
Amended	5436	814	
THE AXE	287	258	2208
Amended	5436	815	
SUZY	934	536	2209
Amended	5436	816	
ALACHUA	916	549	2210
Amended	5436	817	
ELK 32	3368	607	27448
DOE 1	3366	300	27533
ELK 59	3368	634	36005
SHADOW NO. 1	2827	63	36022
BAKER	916	550	62735
LIBERTY	916	559	62744
RUBY	287	256	62766
BOSTON	1750	237	62769
THE ALTA NO. 1	MMM	294	62770
Amended	464	65	
AMERICAN NO. 1	MMM	295	62771
Amended	464	63	
AMERICAN NO. 2	MMM	293	62772
Amended	464	64	

3964934

APRICOT	MMM	292	62773
Amended	464	60	
FRENCH KING	MMM	289	62774
Amended	464	67	
ITALIAN QUEEN	MMM	291	62776
Amended	464	71	
SHOVEL	MMM	331	62777
Amended	464	70	
FOUR QUEENS	287	257	62778
CHERRY	MMM	330	62784
Amended	464	66	
RAKE	3869	110	62788
HOE	3869	111	62789

The Claims are situated in Sections 11, 14, 15, 22 and 23, Township 18 South, Range 15 East, G&SR Meridian.

2. Pursuant to the Sections 10101 (a) and (b) of the Omnibus Budget Reconciliation Act of 1993 (Act of August 10, 1993, 107 Stat. 312), as extended by the Department of the Interior and Related Agencies Appropriations Act of October 21, 1998 (P.L. 105-277) and 43 CFR § 3833.1-5(b), the owner has paid a maintenance fee of \$ 155 per claim for the assessment year beginning September 1, 2017 and this Certificate is in lieu of an affidavit of performance of annual assessment work or notice of intent of hold.

3. The names and address of the owners of Claims for which this Certificate is prepared are: Helvetia Land and Cattle Co., HC 70 Box 4610, Sahuarita, AZ 85629 and Sahuarita Mining 1986, LTD., 5323 N. Camino Real, Tucson, AZ 85718.

THIS IS NOT A CHANGE OF ADDRESS

4. The Claims are held and claimed by the owners for the valuable mineral contained therein.

DATED this 24 day of August, 2017


HELVETIA LAND AND CATTLE CO.

Dennis E. Nolen
Dennis E. Nolen, CEO

The foregoing instrument was acknowledged before me this 24 day of August, 2017 by Dennis E. Nolen, CEO, Helvetia Land and Cattle Co.

Pily Dumbolton
Notary Public

My Commission Expires:
08-24-2020



RECEIVED
 AZ STATE OFFICE
 AUG 28 P 3:42
 PHOENIX, ARIZONA

August 25, 2017

BLM

RECEIVED
BLM AZ STATE OFFICE
2017 AUG 28 P 3:41
PHOENIX, ARIZONA

Enclosed are mining claims
annual assessments

Dennis Nolen with Patrick Nolen
5 claims \$775⁰⁰

Helvetia land & Cattle with Sahuarita
Mining
25 claims 3 cks $\begin{matrix} 1550 \\ 1162.50 \\ 1162.50 \end{matrix}$ > \$3875⁰⁰

Nolen McGee Medina
36 claims 2 cks $\begin{matrix} 1860 \\ 3120 \end{matrix}$ > \$5580⁰⁰

Please return stamped copies to

Dennis Nolen
HC 70 Box 4610
Sahuarita AZ
85629

520-625-0980 dennynolen@msn.com



Retail

PRESS FIRMLY TO SEAL

PRIORITY MAIL
POSTAGE REQUIRED

P

US POSTAGE PAID
\$6.65

Origin: 85629
Destination: 85004
0 Lb 3.90 Oz
Aug 25, 17
0372890558-07

1006

PRIORITY MAIL® 2-Day

Expected Delivery Day: 08/28/2017

C041

USPS TRACKING NUMBER



9505 5123 7573 7237 2002 18

WHEN USED INTERNATIONALLY,
A CUSTOMS DECLARATION
LABEL MAY BE REQUIRED.

This envelope is made from post-consumer waste. Please recycle - again.

FROM:

Denny Nofen
HC 70 Box 4610
Sahuarita AZ
85629

TO:

BLM
One N Central Ave
Phoenix AZ
85004-4427



RECEIVED
PHOENIX, ARIZONA
2017 AUG 28 10:02
EP14F July 2013
8.1 x 9.5
P500001000014

VISIT US AT USPS.COM
ORDER FREE SUPPLIES ONLINE



This packaging is the property of the U.S. Postal Service® and is provided solely for use in mailing Priority Mail® shipments. Misuse may be a violation of federal law. This packaging is not for resale. EP14F © U.S. Postal Service; July 2013; All rights reserved.

PRIORITY[®] ★ MAIL ★



FLAT RATE ENVELOPE
ONE RATE ★ ANY WEIGHT*



PS00001000014

EP14F July 2013
OD: 12.5 x 9.5



* Domestic only. * For International shipments, the maximum weight is 4 lbs.

United States Department of the Interior
Bureau of Land Management
 DIV OF LANDS, MINRLS & ENERGY
 ONE N CENTRAL AVE
 PHOENIX, AZ 85004 -4427
 Phone: 602-417-9200

Receipt

No: 3964924

Transaction #: 4074800	
Date of Transaction: 08/29/2017	
CUSTOMER:	
DENNIS E NOLEN HC 70 BOX 4610 SAHUARITA, AZ 85629-9318 US	

LINE #	QTY	DESCRIPTION	REMARKS	UNIT PRICE	TOTAL
1	1.00	LOCATABLE MINERALS / MINING CLAIMS- NOT NEW-UNADJUD, ONE AUTH NO. ONLY / MINING CLAIM MONEY RECEIVED CASES: AMC414585/\$4650.00	MAINT 2018/30	- n/a -	4650.00
TOTAL:					\$4,650.00

PAYMENT INFORMATION					
1	AMOUNT:	1162.50	POSTMARKED:	08/25/2017	
	TYPE:	CHECK	RECEIVED:	08/28/2017	
	CHECK NO:	1176			
	NAME:	RUBY STAR AIRPARK REDEVELOPMENT LLC HC 70 BOX 4610 SAHUARITA AZ 85629-9318 US			
2	AMOUNT:	1550.00	POSTMARKED:	08/25/2017	
	TYPE:	CHECK	RECEIVED:	08/28/2017	
	CHECK NO:	1196			
	NAME:	KNOX, ROBERT L HC 70 BOX 4610 SAHUARITA AZ 85629-9318 US			
3	AMOUNT:	1162.50	POSTMARKED:	08/25/2017	
	TYPE:	CHECK	RECEIVED:	08/28/2017	
	CHECK NO:	686			
	NAME:	NOLEN, TERRY J HC 70 BOX 4610 SAHUARITA AZ 85629-9318 US			

4	AMOUNT:	775.00	POSTMARKED:	08/25/2017
	TYPE:	CHECK	RECEIVED:	08/28/2017
	CHECK NO:	687		
	NAME:	NOLEN, TERRY J HC 70 BOX 4610 SAHUARITA AZ 85629-9318 US		

REMARKS

This receipt was generated by the automated BLM Collections and Billing System and is a paper representation of a portion of the official electronic record contained therein.

United States Department of the Interior
Bureau of Land Management
 DIV OF LANDS, MINRLS & ENERGY
 ONE N CENTRAL AVE
 PHOENIX, AZ 85004 -4427
 Phone: 602-417-9200

Receipt

No: 3964934

Transaction #: 4074810	
Date of Transaction: 08/29/2017	
CUSTOMER:	
DECONCINI MCDONALD YETWIN & LACY P C 2525 E BROADWAY BLVD STE 200 TUCSON, AZ 85716-5350 US	

LINE #	QTY	DESCRIPTION	REMARKS	UNIT PRICE	TOTAL
1	1.00	LOCATABLE MINERALS / MINING CLAIMS- NOT NEW-UNADJUD, ONE AUTH NO. ONLY / MINING CLAIM MONEY RECEIVED CASES: AMC2205/\$5580.00	MAINT 2018/36	- n/a -	5580.00
TOTAL:					\$5,580.00

PAYMENT INFORMATION					
1	AMOUNT:	3720.00	POSTMARKED:	08/25/2017	
	TYPE:	CHECK	RECEIVED:	08/28/2017	
	CHECK NO:	3367			
	NAME:	HIGH NOON CONSTRUCTION LLC BOX 5053 TUBAC AZ 85646 US			
2	AMOUNT:	1860.00	POSTMARKED:	08/25/2017	
	TYPE:	CHECK	RECEIVED:	08/28/2017	
	CHECK NO:	646			
	NAME:	CONINE, SHARON BOX 18792 TUCSON AZ 85731 US			

REMARKS

This receipt was generated by the automated BLM Collections and Billing System and is a paper representation of a portion of the official electronic record contained therein.

After recording, please return to:
Dennis E. Nolen
HC 70 Box 4610
Sahuarita, AZ 85629

RECEIVED
BLM AZ STATE OFF

2016 AUG 29 A 8:45

STATE OF ARIZONA)
)ss:
County of Pima)

PHOENIX, ARIZONA

CERTIFICATION OF PAYMENT OF MAINTENANCE FEE IN LIEU OF AFFIDAVIT OF ANNUAL ASSESSMENT WORK

Dennis E. Nolen, being first duly sworn, deposes and says that:

1. He is one of the owners of the following described unpatented lode mining claims situated in the Sierrita Mountains, Pima County, Arizona (the "Claims"), the location notices of which are of record in said county, and in the records of the Arizona State Office of the Bureau of Land Management under the file numbers indicated as follows:

See three attached Case Claim sheet

The Claims are situated in Sections 1, 2, 4, 9, 10, 11, 14, 15, and 35, Townships 17 South, and 18 South, Range 11 East, G&SR Meridian.

2. Pursuant to the Sections 10101 (a) and (b) of the Omnibus Budget Reconciliation Act of 1993 (Act of August 10, 1993, 107 Stat. 312), as extended by the Department of the Interior and Related Agencies Appropriations Act of October 21, 1998 (P.L. 105-277) and 43 CFR § 3833.1-5(b), the owner has paid a maintenance fee of \$155 per claim for the assessment year beginning September 1, 2016 and this Certificate is in lieu of an affidavit of performance of annual assessment work or notice of intent of hold.

3. The names and address of the owners of Claims for which this Certificate is prepared are: Dennis E. Nolen, Louis L. McGee, C.E. Medema, HC 70 Box 4610, Sahuarita, AZ 85629.

THIS IS NOT A CHANGE OF ADDRESS

4. The Claims are held and claimed by the owners for the valuable mineral contained therein.


DATED this 26 day of August, 2016

Dennis E. Nolen
Dennis E. Nolen

The foregoing instrument was acknowledged before me this 26 day of August 2016, by Dennis E. Nolen.

Tera L. Weech
Notary Public

My Commission Expires:
4/22/17



RECEIPT # 3647118

AUG 31 2016
BY: R. W...

2016 AUG 29 A 8:45

PHOENIX, ARIZONA

<u>SERIAL NUMBER</u>	<u>CLAIM NAME</u>	<u>CLAIMANT'S NAME</u>
A MC 332736	Leadville #5	Dennis E. Nolen Louis L. McGee C.E. Medema
A MC 332737	Leadville #6	" " "
A MC 332738	New Leadville #9	" " "
A MC 332739	Leadville #14	" " "
A MC 332740	May Bird #26	" " "
A MC 332741	New East Star Extension #8	" " "
A MC 332742	New East Star Extension # 9	" " "
A MC 332743	New East Star Extension #10	" " "
A MC 332744	New East Star Extension #11	" " "
A MC 332745	New East Star Extension #12	" " "
A MC 332746	New East Star Extension #13	" " "
A MC 332747	New East Star Extension #14	" " "

2016 AUG 29 A 8:45

PHOENIX, ARIZONA

<u>SERIAL NUMBER</u>	<u>CLAIM NAME</u>	<u>CLAIMANT'S NAME</u>
A MC 332748	New East Star #15	Dennis E. Nolen Louis L. McGee C.E. Medema
A MC 332749	New East Star #16	" " " " " " " " "
A MC 332750	New East Star Extension #17	" " " " " " " " "
A MC 332751	New East Star Extension #19	" " " " " " " " "
A MC 332752	New East Star Extension #20	" " " " " " " " "
A MC 332753	New East Star Extension #21	" " " " " " " " "
A MC 332754	New East Star Extension #22	" " " " " " " " "
A MC 332755	New East Star Extension #25	" " " " " " " " "
A MC 332756	Red Eagle #1	" " " " " " " " "
A MC 332757	Red Eagle #4	" " " " " " " " "
A MC 332758	Red Eagle #10	" " " " " " " " "
A MC 332759	Red Eagle #11	" " " " " " " " "

CASE CLAIM

<u>SERIAL NUMBER</u>	<u>CLAIM NAME</u>	<u>CLAIMANT'S NAME</u>
A MC 332724 7	Eagle #12	Dennis E. Nolen Louis L. McGee C.E. Medema
A MC 332725	Keystone # 1	" " "
A MC 332726	Keystone #2	" " "
A MC 332727	Keystone #3	" " "
A MC 332728	Keystone #4	" " "
A MC 332729	Keystone #5	" " "
A MC 332730	Keystone #10	" " "
A MC 332731	Keystone #11	" " "
A MC 332732	Keystone #12	" " "
A MC 332733	Keystone #13	" " "
A MC 332734	Keystone #14	" " "
A MC 332735]	Leadville #4	" " "

RECEIVED
 BLM AZ STATE OFFICE
 2016 AUG 29 A 8:45
 PHOENIX, ARIZONA

Label 106A, VISIT US AT

P



This envelope is made from post-consumer waste. Please recycle - again.

This product is for use with Priority Mail. Misuse may be a violation of federal law. This label is not for resale.



Label 106A, Jan 2015 VISIT US AT USPS.COM

This product is for use with Priority Mail. Misuse may be a violation of federal law. This label is not for resale.



Label 106A, Jan 2015 VISIT US AT USPS.COM

PRESS FIRMLY TO SEAL

PRESS FIRMLY TO SEAL

PRIORITY MAIL

PRIORITY MAIL

UNITED STATES POSTAL SERVICE

VISIT US AT USPS.COM ORDER FREE SUPPLIES ONLINE



1021



85004

PRIORITY MAIL

U.S. POSTAGE PAID SAHUARITA, AZ 85629 AUG 28 16 AMOUNT \$9.35 R2304H109228-12

MAIL MAIL

FROM:

- DATE OF DELIVERY SCHEDULE
- USPS TRACKING™ INC
- INSURANCE INCLUDED
- PICKUP AVAILABLE

* Domestic only


Terry Nolan
HC 70 Box 4610
Sahuarita AZ 85629

TO:

BLM
One N Central Ave
Phoenix AZ
85004-2203

WHEN USED INTERNATIONALLY, A CUSTOMS DECLARATION LABEL MAY BE REQUIRED.

United States Postal Service® SIGNATURE CONFIRMATION™



2EH9 E24h 0000 024T 5T2E2

RECEIVED
BLM AZ STATE OFFICE
2016 AUG 29 A 8:44
PHOENIX, ARIZONA

Label 228, March 2016

FOR DOMESTIC AND INTERNATIONAL USE



PS00001000014

EP14F July 2013
OD: 12.5 x 9.5

VISIT US AT USPS.COM®
ORDER FREE SUPPLIES ONLINE



This packaging is the property of the U.S. Postal Service® and is provided solely for use in sending Priority Mail® shipments. Misuse may be a violation of federal law. This packaging is not for resale. EP14F © U.S. Postal Service; July 2013; All rights reserved.

PRIORITY[®]

★ MAIL ★



FLAT RATE ENVELOPE
ONE RATE ★ ANY WEIGHT*



PS00001000014

EP14F July 2013
OD: 12.5 x 9.5



* Domestic only. * For international shipments, the maximum weight is 4 lbs.

**United States Department of the Interior
Bureau of Land Management**

DIV OF LANDS, MINRLS & ENERGY
ONE N CENTRAL AVE
PHOENIX, AZ 85004 -4427
Phone: 602-417-9200

Receipt

No: 3647118

Transaction #: 3751107	
Date of Transaction: 08/30/2016	
CUSTOMER:	
DENNIS E NOLEN HC 70 BOX 4610 SAHUARITA, AZ 85629-9318 US	

LINE #	QTY	DESCRIPTION	REMARKS	UNIT PRICE	TOTAL
1	1.00	LOCATABLE MINERALS / MINING CLAIMS- NOT NEW-UNADJUD, ONE AUTH NO. ONLY / MINING CLAIM MONEY RECEIVED CASES: AMC332736/\$5580.00	MAINT FEE 2017 - 36	- n/a -	5580.00
TOTAL:					\$5,580.00

PAYMENT INFORMATION			
1	AMOUNT:	3720.00	POSTMARKED: 08/26/2016
	TYPE:	CHECK	RECEIVED: 08/29/2016
	CHECK NO:	5044	
	NAME:	GARRISON, R PO BOX 5053 TUBAC AZ 85646 US	
2	AMOUNT:	1860.00	POSTMARKED: 08/26/2016
	TYPE:	CHECK	RECEIVED: 08/29/2016
	CHECK NO:	544	
	NAME:	CONINE, SHARON PO BOX 18792 TUCSON AZ 85731 US	

REMARKS

This receipt was generated by the automated BLM Collections and Billing System and is a paper representation of a portion of the official electronic record contained therein.

After recording, please return to:
Dennis E. Nolen
HC 70 Box 4610
Sahuarita, AZ 85629

332724
Page 1

STATE OF ARIZONA)
)ss:
County of Pima)

CERTIFICATION OF PAYMENT OF MAINTENANCE FEE IN LIEU OF AFFIDAVIT OF ANNUAL ASSESSMENT WORK

Dennis E. Nolen, being first duly sworn, deposes and says that:

1. He is one of the owners of the following described unpatented lode mining claims situated in the Sierrita Mountains, Pima County, Arizona (the "Claims"), the location notices of which are of record in said county, and in the records of the Arizona State Office of the Bureau of Land Management under the file numbers indicated as follows:

See three attached Case Claim sheet

The Claims are situated in Sections 1, 2, 4, 9, 10, 11, 14, 15, and 35, Townships 17 South, and 18 South, Range 11 East, G&SR Meridian.

2. Pursuant to the Sections 10101 (a) and (b) of the Omnibus Budget Reconciliation Act of 1993 (Act of August 10, 1993, 107 Stat. 312), as extended by the Department of the Interior and Related Agencies Appropriations Act of October 21, 1998 (P.L. 105-277) and 43 CFR § 3833.1-5(b), the owner has paid a maintenance fee of \$155 per claim for the assessment year beginning September 1, 2015 and this Certificate is in lieu of an affidavit of performance of annual assessment work or notice of intent of hold.

3. The names and address of the owners of Claims for which this Certificate is prepared are: Dennis E. Nolen, Louis L. McGee, C.E. Medema, HC 70 Box 4610, Sahuarita, AZ 85629.

THIS IS NOT A CHANGE OF ADDRESS

4. The Claims are held and claimed by the owners for the valuable mineral contained therein.


DATED this 24 day of August, 2015

Dennis E. Nolen
Dennis E. Nolen

The foregoing instrument was acknowledged before me this 24 day of August, 2015, by Dennis E. Nolen.

Tera L. Weech
Notary Public

My Commission Expires:
4/22/17



RECEIPT # 3379917
AUG 31 2015
BY: Ryan

RECEIVED
BLM / STATE OFFICE
2015 JUN 27 AM 11:08
PIMA COUNTY, ARIZONA

<u>SERIAL NUMBER</u>	<u>CLAIM NAME</u>	<u>CLAIMANT'S NAME</u>
A MC 332736 ⁷	Leadville #5	Dennis E. Nolen Louis L. McGee C.E. Medema
A MC 332737	Leadville #6	" " "
A MC 332738	New Leadville #9	" " "
A MC 332739	Leadville #14	" " "
A MC 332740	May Bird #26	" " "
A MC 332741	New East Star Extension #8	" " "
A MC 332742	New East Star Extension # 9	" " "
A MC 332743	New East Star Extension #10	" " "
A MC 332744	New East Star Extension #11	" " "
A MC 332745	New East Star Extension #12	" " "
A MC 332746	New East Star Extension #13	" " "
A MC 332747 _J	New East Star Extension #14	" " "

RECEIVED
BUREAU OF LAND MANAGEMENT
MONTANA

2015 AUG 27 A 11: 08

RECEIVED
BLM AT STATE OFFICE

<u>SERIAL NUMBER</u>	<u>CLAIM NAME</u>	<u>CLAIMANT'S NAME</u>
A MC 332748	New East Star #15	Dennis E. Nolen Louis L. McGee C.E. Medema
A MC 332749	New East Star #16	" " "
A MC 332750	New East Star Extension #17	" " "
A MC 332751	New East Star Extension #19	" " "
A MC 332752	New East Star Extension #20	" " "
A MC 332753	New East Star Extension #21	" " "
A MC 332754	New East Star Extension #22	" " "
A MC 332755	New East Star Extension #25	" " "
A MC 332756	Red Eagle #1	" " "
A MC 332757	Red Eagle #4	" " "
A MC 332758	Red Eagle #10	" " "
A MC 332759	Red Eagle #11	" " "

PHOENIX, ARIZONA

2015 AUG 27 A 11:08

RECEIVED
BLM AZ STATE OFFICE

CASE CLAIM

<u>SERIAL NUMBER</u>	<u>CLAIM NAME</u>	<u>CLAIMANT'S NAME</u>
A MC 332724	Eagle #12	Dennis E. Nolen Louis L. McGee C.E. Medema
A MC 332725	Keystone # 1	" " "
A MC 332726	Keystone #2	" " "
A MC 332727	Keystone #3	" " "
A MC 332728	Keystone #4	" " "
A MC 332729	Keystone #5	" " "
A MC 332730	Keystone #10	" " "
A MC 332731	Keystone #11	" " "
A MC 332732	Keystone #12	" " "
A MC 332733	Keystone #13	" " "
A MC 332734	Keystone #14	" " "
A MC 332735	Leadville #4	" " "

RECEIVED
 BLM AZ STATE OFFICE
 2015 AUG 27 A 11:08
 PHOENIX, ARIZONA

United States Department of the Interior
Bureau of Land Management
 LANDS/RECREATION & PLANNING
 ONE N CENTRAL AVE
 PHOENIX, AZ 85004 -2203
 Phone: 602-417-9200

Receipt

No: 3379917

Transaction #: 3478180	
Date of Transaction: 08/28/2015	
CUSTOMER:	
DENNIS E NOLEN HC 70 BOX 4610 SAHUARITA, AZ 85629-9318 US	

LINE #	QTY	DESCRIPTION	REMARKS	UNIT PRICE	TOTAL
1	1.00	LOCATABLE MINERALS / MINING CLAIMS-NOT NEW-UNADJUD, ONE AUTH NO. ONLY / MINING CLAIM MONEY RECEIVED CASES: AMC332736/\$5580.00	MAINT FEE PYMNT - 36 2016	- n/a -	5580.00
TOTAL:					\$5,580.00

PAYMENT INFORMATION					
1	AMOUNT:	2480.00	POSTMARKED:	08/26/2015	
	TYPE:	CHECK	RECEIVED:	08/27/2015	
	CHECK NO:	1011			
	NAME:	GARRISON, RONALD PO BOX 650 GREEN VALLEY AZ 85622 US			
2	AMOUNT:	1240.00	POSTMARKED:	08/26/2015	
	TYPE:	CHECK	RECEIVED:	08/27/2015	
	CHECK NO:	3158			
	NAME:	GARRISON, DRENA A PO BOX 753 GREEN VALLEY AZ 85622 US			
3	AMOUNT:	1860.00	POSTMARKED:	08/26/2015	
	TYPE:	CHECK	RECEIVED:	08/27/2015	
	CHECK NO:	7034			
	NAME:	CONINE, SHARON L PO BOX 18792 TUCSON AZ 85731 US			

ENTERED
AUG 31 2015
BY: *[Signature]*

8/28/2015

REMARKS

This receipt was generated by the automated BLM Collections and Billing System and is a paper representation of a portion of the official electronic record contained therein.

RECIPIENT

The sender has requested notification upon delivery. Immediately upon receipt, please telephone:

Name: _____

Tel. No.: _____

PLEASE PRESS FIRMLY

PLEASE PRESS FIRMLY

PLEASE PRESS FIRMLY

DuPont™ Tyvek®
Protect What's Inside.™

EXPRESS MAIL

UNITED STATES POSTAL SERVICE®

WWW.

AFFIX POSTAGE OR
CORPORATE ACCOUNT



1020



85004

U.S. POSTAGE
PAID
SAHUARITA, AZ
85629
AUG 26 15
AMOUNT
\$19.75
R2304H109228-12

EXTREMELY URGENT

 Please Rush To Addressee

FOR PICKUP OR TRACKING CALL 1-800-222-1811

Sig. Req.

CUSTOMER USE ONLY

FROM: (PLEASE PRINT)

PHONE () - -

Ermy Nolan
1070 Box 4410
Sahuarita AZ
85629

PAYMENT BY ACCOUNT (if applicable)

DELIVERY OPTIONS (Customer Use Only)

SIGNATURE REQUIRED Note: The mailer must check the "Signature Required" box if the mailer: 1) Requires the addressee's signature; OR 2) Purchases additional insurance; OR 3) Purchases COD service; OR 4) Purchases Return Receipt service. If the box is not checked, the Postal Service will leave the item in the addressee's mail receptacle or other secure location without attempting to obtain the addressee's signature on delivery.

Delivery Options

No Saturday Delivery (delivered next business day)
 Sunday/Holiday Delivery Required (additional fee, where available)
 10:30 AM Delivery Required (additional fee, where available)
*Refer to USPS.com for local Post Office® for availability.

TO: (PLEASE PRINT)

PHONE () - -

BLM
One N Central Ave
Phoenix AZ

ZIP + 4® (U.S. ADDRESSES ONLY)

85004-2303

■ For pickup or USPS Tracking™, visit USPS.com or call 800-222-1811.
■ \$100.00 insurance included.



EK210677689US



UNITED STATES
POSTAL SERVICE®

PRIORITY
* MAIL *
EXPRESS™

ORIGIN (POSTAL SERVICE USE ONLY)

<input type="checkbox"/> 1-Day	<input type="checkbox"/> 2-Day	<input type="checkbox"/> Military	<input type="checkbox"/> DPO
PO ZIP Code	Scheduled Delivery Date (MM/DD/YYYY)	Postage	
85629	8/28/15	\$ 16.95	
Date Accepted (MM/DD/YYYY)	Scheduled Delivery Time	Insurance Fee	COD Fee
8/26/15	<input type="checkbox"/> 10:30 AM <input type="checkbox"/> 3:00 PM <input type="checkbox"/> 12 NOON	\$	\$
Time Accepted	10:30 AM Delivery Fee	Return Receipt Fee	Live Animal Transportation Fee
10:48 AM	\$	\$	\$
Weight	Flat Rate	Sunday/Holiday Premium Fee	Total Postage & Fees
0.320 lbs	\$	\$	\$ 16.95
	Accession/Employee Initials		

DELIVERY (POSTAL SERVICE USE ONLY)

Delivery Attempt (MM/DD/YYYY)	Time	Employee Signature
	<input type="checkbox"/> AM <input type="checkbox"/> PM	
Delivery Attempt (MM/DD/YYYY)	Time	Employee Signature
	<input type="checkbox"/> AM <input type="checkbox"/> PM	

CANCEL 11-B, JANUARY 2014

PSN 7090-02-000-9996

3-ADDRESSEE COPY

This packaging is the property of the U.S. Postal Service and is provided solely for use in sending Express Mail. Misuse may be a violation of Federal law.

EP-13C JUNE 2002
© 1995 USPS



**EXPRESS
MAIL**

UNITED STATES POSTAL SERVICE®

EXTREMELY URGENT Please Rush To Addressee

FOR PICKUP OR TRACKING CALL 1-800-222-1811

RECEIVED
BLMAZ STATE OFFICE
2015 AUG 27 A 11:06
PHOENIX, ARIZONA

August 26, 2014

AMC 332724

BLM

Enclosed are mining claims
annual assessments.

Dennis Nolen with Patrick Nolen \$ 775⁰⁰
5 claims

Helvetia hard = Cattle with Sahuarita Mining \$ 3875⁰⁰
25 claims

Nolen McGee Medema \$ 5580⁰⁰
36 claims

Please return stamped copies to

Dennis Nolen
HC 70 Box 4610
Sahuarita AZ
85629

520-625-0980



RECEIVED
BLM AZ STATE OFFICE
2014 AUG 28 P 1:35
PHOENIX, ARIZONA

After recording, please return to:
Dennis E. Nolen
HC 70 Box 4610
Sahuarita, AZ 85629

STATE OF ARIZONA)
)ss:
County of Pima)

CERTIFICATION OF PAYMENT OF MAINTENANCE FEE IN LIEU OF AFFIDAVIT OF ANNUAL ASSESSMENT WORK

Dennis E. Nolen, being first duly sworn, deposes and says that:

1. He is one of the owners of the following described unpatented lode mining claims situated in the Sierrita Mountains, Pima County, Arizona (the "Claims"), the location notices of which are of record in said county, and in the records of the Arizona State Office of the Bureau of Land Management under the file numbers indicated as follows:

See three attached Case Claim sheet

The Claims are situated in Sections 1, 2, 4, 9, 10, 11, 14, 15, and 35, Townships 17 South, and 18 South, Range 11 East, G&SR Meridian.

2. Pursuant to the Sections 10101 (a) and (b) of the Omnibus Budget Reconciliation Act of 1993 (Act of August 10, 1993, 107 Stat. 312), as extended by the Department of the Interior and Related Agencies Appropriations Act of October 21, 1998 (P.L. 105-277) and 43 CFR § 3833.1-5(b), the owner has paid a maintenance fee of \$155 per claim for the assessment year beginning September 1, 2014 and this Certificate is in lieu of an affidavit of performance of annual assessment work or notice of intent of hold.

3. The names and address of the owners of Claims for which this Certificate is prepared are: Dennis E. Nolen, Louis L. McGee, C.E. Medema, HC 70 Box 4610, Sahuarita, AZ 85629.

THIS IS NOT A CHANGE OF ADDRESS

4. The Claims are held and claimed by the owners for the valuable mineral contained therein.

DATED this 26 day of August, 2014

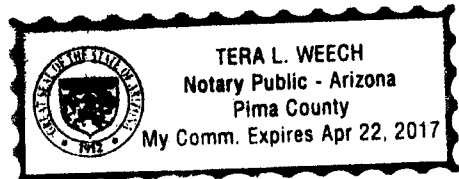
Dennis E. Nolen
Dennis E. Nolen

RECEIVED
BLM AZ STATE OFFICE
PHOENIX, ARIZONA
2014 AUG 28 1:35

The foregoing instrument was acknowledged before me this 26 day of August, 2014, by Dennis E. Nolen.

Tera L. Weech
Notary Public

My Commission Expires:
4/22/17



NO. OF CLAIMS 36
AMOUNT \$5580.00
RECEIPT NO. 317151
INIT. DA
** BLM-ASO**

<u>SERIAL NUMBER</u>	<u>CLAIM NAME</u>	<u>CLAIMANT'S NAME</u>
A MC 332736	Leadville #5	Dennis E. Nolen Louis L. McGee C.E. Medema
A MC 332737	Leadville #6	" " "
A MC 332738	New Leadville #9	" " "
A MC 332739	Leadville #14	" " "
A MC 332740	May Bird #26	" " "
A MC 332741	New East Star Extension #8	" " "
A MC 332742	New East Star Extension # 9	" " "
A MC 332743	New East Star Extension #10	" " "
A MC 332744	New East Star Extension #11	" " "
A MC 332745	New East Star Extension #12	" " "
A MC 332746	New East Star Extension #13	" " "
A MC 332747	New East Star Extesion #14	" " "

RECEIVED
 BLM AZ STATE OFFICE
 2014 AUG 28 P 1:35
 PHOENIX, ARIZONA

<u>SERIAL NUMBER</u>	<u>CLAIM NAME</u>	<u>CLAIMANT'S NAME</u>
A MC 332748 ↓	New East Star #15	Dennis E. Nolen Louis L. McGee C.E. Medema
A MC 332749	New East Star #16	" " "
A MC 332750	New East Star Extension #17	" " "
A MC 332751	New East Star Extension #19	" " "
A MC 332752	New East Star Extension #20	" " "
A MC 332753	New East Star Extension #21	" " "
A MC 332754	New East Star Extension #22	" " "
A MC 332755	New East Star Extension #25	" " "
A MC 332756	Red Eagle #1	" " "
A MC 332757	Red Eagle #4	" " "
A MC 332758	Red Eagle #10	" " "
A MC 332759 ↓	Red Eagle #11	" " "

RECEIVED
 BLM AZ STATE OFFICE
 PHOENIX, ARIZONA
 2014 AUG 28 P 1:35

CASE CLAIM

<u>SERIAL NUMBER</u>	<u>CLAIM NAME</u>	<u>CLAIMANT'S NAME</u>
A MC 332724	Eagle #12	Dennis E. Nolen Louis L. McGee C.E. Medema
A MC 332725	Keystone # 1	" " "
A MC 332726	Keystone #2	" " "
A MC 332727	Keystone #3	" " "
A MC 332728	Keystone #4	" " "
A MC 332729	Keystone #5	" " "
A MC 332730	Keystone #10	" " "
A MC 332731	Keystone #11	" " "
A MC 332732	Keystone #12	" " "
A MC 332733	Keystone #13	" " "
A MC 332734	Keystone #14	" " "
A MC 332735	Leadville #4	" " "

RECEIVED
BLM AT STATE OFFICE
2014 AUG 28 P 1:35
PHOENIX, ARIZONA

Nolen
HC 70 Box 4610
Sahuarita AZ
85629




7012 2920 0002 1598 0268



1000

85004

U.S. POSTAGE
PAID
SAHUARITA, AZ
85629
AUG 26, 14
AMOUNT
\$7.40
00058388-13



BLM
One N Central Ave
Phoenix AZ
85004-2203

RECEIVED
BLM AZ STATE OFFICE
2014 AUG 28 P 1:35
PHOENIX, ARIZONA

FIRST CLASS



United States Department of the Interior
Bureau of Land Management
 LANDS/RECREATION & PLANNING
 ONE N CENTRAL AVE
 PHOENIX, AZ 85004 -2203
 Phone: 602-417-9200

Receipt

No: 3117151

Transaction #: 3208939	
Date of Transaction: 08/29/2014	
CUSTOMER:	
DENNIS E NOLEN HC 70 BOX 4610 SAHUARITA, AZ 85629-9318 US	<div style="border: 2px solid blue; padding: 5px; display: inline-block;"> ENTERED SEP 04 2014 BY: <i>PB</i> </div>

LINE #	QTY	DESCRIPTION	REMARKS	UNIT PRICE	TOTAL
1	1.00	LOCATABLE MINERALS / MINING CLAIMS-NOT NEW-UNADJUD, ONE AUTH NO. ONLY / MINING CLAIM MONEY RECEIVED CASES: AMC332736/\$5580.00	MAINT FEE PYMNT (35) 2015 <i>36 ct PB</i>	- n/a -	5580.00 ✓
TOTAL:					\$5,580.00

PAYMENT INFORMATION					
1	AMOUNT:	5580.00	POSTMARKED:	08/26/2014	
	TYPE:	CHECK	RECEIVED:	08/28/2014	
	CHECK NO:	4965			
	NAME:	RAYGARR LLC PO BOX 1111 GREEN VALLEY AZ 85622 US			

REMARKS

This receipt was generated by the automated BLM Collections and Billing System and is a paper representation of a portion of the official electronic record contained therein.

Lead # 332724

Amc 332724-332759
ENTERED INTO COMPUTER
 SEP - 4 2014 *PB*

Mass Add/Delete/Update Action Data

Starting Serial Number Ending Serial Number

332724

332759

	Action Data:
Action Code:	782 <input type="button" value="Lookup"/>
Action Remark:	2015 Action 484 Amounts: C \$ C \$
Action Date:	08/28/2014
Receipt Nr:	3117151

<input type="button" value="Add"/>	<input type="button" value="Delete"/>	<input type="button" value="Close"/>
------------------------------------	---------------------------------------	--------------------------------------

- [AMC332724] - [Lode] - 782 - 2015;\$155
- [AMC332725] - [Lode] - 782 - 2015;\$155
- [AMC332726] - [Lode] - 782 - 2015;\$155
- [AMC332727] - [Lode] - 782 - 2015;\$155
- [AMC332728] - [Lode] - 782 - 2015;\$155
- [AMC332729] - [Lode] - 782 - 2015;\$155
- [AMC332730] - [Lode] - 782 - 2015;\$155
- [AMC332731] - [Lode] - 782 - 2015;\$155
- [AMC332732] - [Lode] - 782 - 2015;\$155
- [AMC332733] - [Lode] - 782 - 2015;\$155
- [AMC332734] - [Lode] - 782 - 2015;\$155
- [AMC332735] - [Lode] - 782 - 2015;\$155
- [AMC332736] - [Lode] - 782 - 2015;\$155
- [AMC332737] - [Lode] - 782 - 2015;\$155
- [AMC332738] - [Lode] - 782 - 2015;\$155
- [AMC332739] - [Lode] - 782 - 2015;\$155
- [AMC332740] - [Lode] - 782 - 2015;\$155
- [AMC332741] - [Lode] - 782 - 2015;\$155
- [AMC332742] - [Lode] - 782 - 2015;\$155
- [AMC332743] - [Lode] - 782 - 2015;\$155
- [AMC332744] - [Lode] - 782 - 2015;\$155
- [AMC332745] - [Lode] - 782 - 2015;\$155
- [AMC332746] - [Lode] - 782 - 2015;\$155
- [AMC332747] - [Lode] - 782 - 2015;\$155
- [AMC332748] - [Lode] - 782 - 2015;\$155
- [AMC332749] - [Lode] - 782 - 2015;\$155
- [AMC332750] - [Lode] - 782 - 2015;\$155
- [AMC332751] - [Lode] - 782 - 2015;\$155
- [AMC332752] - [Lode] - 782 - 2015;\$155
- [AMC332753] - [Lode] - 782 - 2015;\$155
- [AMC332754] - [Lode] - 782 - 2015;\$155
- [AMC332755] - [Lode] - 782 - 2015;\$155
- [AMC332756] - [Lode] - 782 - 2015;\$155
- [AMC332757] - [Lode] - 782 - 2015;\$155
- [AMC332758] - [Lode] - 782 - 2015;\$155
- [AMC332759] - [Lode] - 782 - 2015;\$155

=====
Total Amount Processed : \$5580.00

155
x 36

\$5580
BM

Message:

36 ROWS RETRIEVED

CBS Export Results Report

Include Resolved Records

Record Status

- Error Records (E/M/I)
- Accepted Records (A/W)
- "On Hold" Records (H)
- All Records (for s/n or receipt nr)
- Exported, No Results From CBS
- New (not yet exported)

Enter export Date (mm/dd/yyyy) | ALL

Serial Number match (optional) |

Receipt Nr (optional) | 3117151

Export Nr (exclusive) |

LR2000 User (defaults to login) | ALL

Query

Reset

Responsible Area (Errors Only)

- User (U,X)
- Programmer (P,X)
- All (U,P,X)

User Guide

Printable Format (legal/landscape)

	Resend?	Export Nr	A/D	Serial Nr	Mult	Code	S Amount	Remarks	Receipt Nr	LR2000 User	#Msg	Resolved?	OK	Stat1	Area	CBS Msg 1	Stat2	Area	Msg 2	CBS 392 ID	392 S Amt	Action Update Date	Resend	Resend Orig	Export Date
1	<input type="checkbox"/>	4767516	A	AMC332724	782	155.00	2015;S155	3117151	PAULINEB			<input type="checkbox"/>								2092048	5580.00	9/4/2014 12:23			
2	<input type="checkbox"/>	4767517	A	AMC332725	782	155.00	2015;S155	3117151	PAULINEB			<input type="checkbox"/>								2092048	5580.00	9/4/2014 12:23			
3	<input type="checkbox"/>	4767518	A	AMC332726	782	155.00	2015;S155	3117151	PAULINEB			<input type="checkbox"/>								2092048	5580.00	9/4/2014 12:23			
4	<input type="checkbox"/>	4767519	A	AMC332727	782	155.00	2015;S155	3117151	PAULINEB			<input type="checkbox"/>								2092048	5580.00	9/4/2014 12:23			
5	<input type="checkbox"/>	4767520	A	AMC332728	782	155.00	2015;S155	3117151	PAULINEB			<input type="checkbox"/>								2092048	5580.00	9/4/2014 12:24			
6	<input type="checkbox"/>	4767521	A	AMC332729	782	155.00	2015;S155	3117151	PAULINEB			<input type="checkbox"/>								2092048	5580.00	9/4/2014 12:24			
7	<input type="checkbox"/>	4767522	A	AMC332730	782	155.00	2015;S155	3117151	PAULINEB			<input type="checkbox"/>								2092048	5580.00	9/4/2014 12:24			
8	<input type="checkbox"/>	4767523	A	AMC332731	782	155.00	2015;S155	3117151	PAULINEB			<input type="checkbox"/>								2092048	5580.00	9/4/2014 12:24			
9	<input type="checkbox"/>	4767524	A	AMC332732	782	155.00	2015;S155	3117151	PAULINEB			<input type="checkbox"/>								2092048	5580.00	9/4/2014 12:24			
10	<input type="checkbox"/>	4767525	A	AMC332733	782	155.00	2015;S155	3117151	PAULINEB			<input type="checkbox"/>								2092048	5580.00	9/4/2014 12:24			
11	<input type="checkbox"/>	4767526	A	AMC332734	782	155.00	2015;S155	3117151	PAULINEB			<input type="checkbox"/>								2092048	5580.00	9/4/2014 12:24			
12	<input type="checkbox"/>	4767527	A	AMC332735	782	155.00	2015;S155	3117151	PAULINEB			<input type="checkbox"/>								2092048	5580.00	9/4/2014 12:24			
13	<input type="checkbox"/>	4767528	A	AMC332736	782	155.00	2015;S155	3117151	PAULINEB			<input type="checkbox"/>								2092048	5580.00	9/4/2014 12:24			
14	<input type="checkbox"/>	4767529	A	AMC332737	782	155.00	2015;S155	3117151	PAULINEB			<input type="checkbox"/>								2092048	5580.00	9/4/2014 12:24			
15	<input type="checkbox"/>	4767530	A	AMC332738	782	155.00	2015;S155	3117151	PAULINEB			<input type="checkbox"/>								2092048	5580.00	9/4/2014 12:24			
16	<input type="checkbox"/>	4767531	A	AMC332739	782	155.00	2015;S155	3117151	PAULINEB			<input type="checkbox"/>								2092048	5580.00	9/4/2014 12:24			
17	<input type="checkbox"/>	4767532	A	AMC332740	782	155.00	2015;S155	3117151	PAULINEB			<input type="checkbox"/>								2092048	5580.00	9/4/2014 12:24			
18	<input type="checkbox"/>	4767533	A	AMC332741	782	155.00	2015;S155	3117151	PAULINEB			<input type="checkbox"/>								2092048	5580.00	9/4/2014 12:24			
19	<input type="checkbox"/>	4767534	A	AMC332742	782	155.00	2015;S155	3117151	PAULINEB			<input type="checkbox"/>								2092048	5580.00	9/4/2014 12:24			
20	<input type="checkbox"/>	4767535	A	AMC332743	782	155.00	2015;S155	3117151	PAULINEB			<input type="checkbox"/>								2092048	5580.00	9/4/2014 12:24			

After recording, please return to:
 John C. Lacy
 DeConcini McDonald Yetwin & Lacy, P.C.
 2525 E. Broadway Blvd., #200
 Tucson, AZ 85716

AMC 2194
 AMC 332724
 AMC 414585
 AMC 62735
 AMC 35995
 AMC 27423

STATE OF ARIZONA)
)ss:
 County of Pima)

CERTIFICATION OF PAYMENT OF MAINTENANCE FEE IN LIEU OF AFFIDAVIT OF ANNUAL ASSESSMENT WORK

Dennis E. Nolen, being first duly sworn, deposes and says that:

1. He is the CEO of Helvetia Land and Cattle Co., one of the owners of the following described unpatented lode mining claims situated in Helvetia Mining District, Pima County, Arizona (the "Claims"), the location notices of which are of record in said county, and in the records of the Arizona State Office of the Bureau of Land Management under the file numbers indicated as follows:

Name of Claim	Cty Recds		BLM Serial MC No.
	Book	Page	
WALTHUM	942	87	2205
Amended	5436	812	
FLAT TOP	913	600	2206
Amended	5436	813	
ROUND TOP	914	1	2207
Amended	5436	814	
THE AXE	287	258	2208
Amended	5436	815	
SUZY	934	536	2209
Amended	5436	816	
ALACHUA	916	549	2210
Amended	5436	817	
ELK 32	3368	607	27448
DOE 1	3366	300	27533
ELK 59	3368	634	36005
SHADOW NO. 1	2827	63	36022
BAKER	916	550	62735
LIBERTY	916	559	62744
RUBY	287	256	62766
BOSTON	1750	237	62769
THE ALTA NO. 1	MMM	294	62770
Amended	464	65	
AMERICAN NO. 1	MMM	295	62771
Amended	464	63	
AMERICAN NO. 2	MMM	293	62772
Amended	464	64	

RECEIVED
 BLM AZ STATE OFFICE
 PHOENIX, ARIZONA
 2003 AUG 14 PM 3:15

ENTERED INTO COMPUTER

AUG 21 2013 

August 13, 2013

BLM -

Enclosed are three certifications of
Payment of maintenance fee in lieu of
affidavit of annual assessment work.

Total claims $66 \times \$140^{00} = \9240^{00}

Check enclosed

Thank-you

Dennis Nolen
Hc 70 Box 4610
Sahuarita AZ
85629
520-625-0980

RECEIVED
BLM ASO SERVICE
2013 AUG 13 PM 2:15
PHOENIX, ARIZONA

NO. OF CLAIMS 66
AMOUNT \$9240.00
RECEIPT NO. 2855603
INIT. DN
** BLM-ASO **

APRICOT	MMM	292	62773
Amended	464	60	
FRENCH KING	MMM	289	62774
Amended	464	67	
ITALIAN QUEEN	MMM	291	62776
Amended	464	71	
SHOVEL	MMM	331	62777
Amended	464	70	
FOUR QUEENS	287	257	62778
CHERRY	MMM	330	62784
Amended	464	66	
RAKE	3869	110	62788
HOE	3869	111	62789

The Claims are situated in Sections 11, 14, 15, 22 and 23, Township 18 South, Range 15 East, G&SR Meridian.

2. Pursuant to the Sections 10101 (a) and (b) of the Omnibus Budget Reconciliation Act of 1993 (Act of August 10, 1993, 107 Stat. 312), as extended by the Department of the Interior and Related Agencies Appropriations Act of October 21, 1998 (P.L. 105-277) and 43 CFR § 3833.1-5(b), the owner has paid a maintenance fee of \$140 per claim for the assessment year beginning September 1, 2013 and this Certificate is in lieu of an affidavit of performance of annual assessment work or notice of intent of hold.

3. The names and address of the owners of Claims for which this Certificate is prepared are: Helvetia Land and Cattle Co., HC 70 Box 4610, Sahuarita, AZ 85629 and Sahuarita Mining 1986, LTD., 5323 N. Camino Real, Tucson, AZ 85718.

THIS IS NOT A CHANGE OF ADDRESS

4. The Claims are held and claimed by the owners for the valuable mineral contained therein.

DATED this 13th day of AUGUST, 2013


HELVETIA LAND AND CATTLE CO.

Dennis E. Nolen
Dennis E. Nolen, CEO

RECEIVED
 BLM AZ DISTRICT OFFICE
 309 N. 1st Ave. #110
 PHOENIX, ARIZONA 85004
 2013 AUG 14 PM 2:15

The foregoing instrument was acknowledged before me this 13th day of AUGUST, 2013, by Dennis E. Nolen, CEO, Helvetia Land and Cattle Co.

Norma Santa Maria
Notary Public



My Commission Expires:

09/11/2015

After recording, please return to:
 Dennis E. Nolen
 HC 70 Box 4610
 Sahuarita, AZ 85629

RECEIVED
 BLM ASSESSMENT OFFICE
 PIMA COUNTY, ARIZONA
 JUN 11 PM 2:15

STATE OF ARIZONA)
)ss:
 County of Pima)

**CERTIFICATON OF PAYMENT OF MAINTENANCE FEE IN LIEU OF
 AFFIDAVIT OF ANNUAL ASSESSMENT WORK**

Dennis E. Nolen, being first duly sworn, deposes and says that:

1. He is one of the owners of the following described unpatented lode mining claims situated in the Sierrita Mountains, Pima County, Arizona (the "Claims"), the location notices of which are of record in said county, and in the records of the Arizona State Office of the Bureau of Land Management under the file numbers indicated as follows:

SERIAL NUMBER	NAME OF CLAIM	CLAIMANT'S NAME
AMC 414585	Golden Fleece #5	Dennis E. Nolen Patrick J Nolen
AMC 414586	Golden Fleece #6	" " "
AMC 414587	New Leadville #10	" " "
AMC 414589	Sycamore #3	" " "
AMC 414590	White Bluff #3	" " "

The Claims are situated in Section 10, Township 18 South, Range 11 East, G&SR Meridian.

2. Pursuant to the Sections 10101 (a) and (b) of the Omnibus Budget Reconciliation Act of 1993 (Act of August 10, 1993, 107 Stat. 312), as extended by the Department of the Interior and Related Agencies Appropriations Act of October 21, 1998 (P.L. 105-277) and 43 CFR § 3833.1-5(b), the owner has paid a maintenance fee of \$140.00 per claim for the assessment year beginning September 1, 2013, and this Certificate is in lieu of an affidavit of performance of annual assessment work or notice of intent of hold.

3. The names and address of the owners of Claims for which this Certificate is prepared are: Dennis E. Nolen and Patrick J. Nolen, HC 70 Box 4610, Sahuarita, AZ 85629.

THIS IS NOT A CHANGE OF ADDRESS

4. The Claims are held and claimed by the owners for the valuable mineral contained therein.

DATED this 13 day of August, 2013


Dennis E. Nolen
Dennis E. Nolen

The foregoing instrument was acknowledged before me this 13th day of AUGUST, 2013, by Dennis E. Nolen.

Norma Santa Maria
Notary Public

My Commission Expires:

09/11/2015



RECEIVED
BLI...
2013 AUG 14 04 29 15
PIMA COUNTY, ARIZONA

After recording, please return to:
Dennis E. Nolen
HC 70 Box 4610
Sahuarita, AZ 85629

Page 1
RECEIVED
BUREAU OF LAND MANAGEMENT
PHOENIX, ARIZONA
2013 AUG 14 PM 2:11

STATE OF ARIZONA)
)ss:
County of Pima)

CERTIFICATION OF PAYMENT OF MAINTENANCE FEE IN LIEU OF AFFIDAVIT OF ANNUAL ASSESSMENT WORK

Dennis E. Nolen, being first duly sworn, deposes and says that:

1. He is one of the owners of the following described unpatented lode mining claims situated in the Sierrita Mountains, Pima County, Arizona (the "Claims"), the location notices of which are of record in said county, and in the records of the Arizona State Office of the Bureau of Land Management under the file numbers indicated as follows:

See three attached Case Claim sheet

The Claims are situated in Sections 1, 2, 4, 9, 10, 11, 14, 15, and 35, Townships 17 South, and 18 South, Range 11 East, G&SR Meridian.

2. Pursuant to the Sections 10101 (a) and (b) of the Omnibus Budget Reconciliation Act of 1993 (Act of August 10, 1993, 107 Stat. 312), as extended by the Department of the Interior and Related Agencies Appropriations Act of October 21, 1998 (P.L. 105-277) and 43 CFR § 3833.1-5(b), the owner has paid a maintenance fee of \$140 per claim for the assessment year beginning September 1, 2013 and this Certificate is in lieu of an affidavit of performance of annual assessment work or notice of intent of hold.

3. The names and address of the owners of Claims for which this Certificate is prepared are: Dennis E. Nolen, Louis L. McGee, C.E. Medema, HC 70 Box 4610, Sahuarita, AZ 85629.


THIS IS NOT A CHANGE OF ADDRESS

4. The Claims are held and claimed by the owners for the valuable mineral contained therein.

DATED this 13 day of August, 2013
Dennis E. Nolen
Dennis E. Nolen

¹³ 200¹³ The foregoing instrument was acknowledged before me this 13th day of August, by Dennis E. Nolen.

Norma Santa Maria
Notary Public



My Commission Expires:
09/11/2015
115

<u>SERIAL NUMBER</u>	<u>CLAIM NAME</u>	<u>CLAIMANT'S NAME</u>
A MC 332748	New East Star #15	Dennis E. Nolen
A MC 332749	New East Star #16	Louis L. McGee
A MC 332750	New East Star Extension #17	C.E. Medema
A MC 332751	New East Star Extension #19	" " "
A MC 332752	New East Star Extension #20	" " "
A MC 332753	New East Star Extension #21	" " "
A MC 332754	New East Star Extension #22	" " "
A MC 332755	New East Star Extension #25	" " "
A MC 332756	Red Eagle #1	" " "
A MC 332757	Red Eagle #4	" " "
A MC 332758	Red Eagle #10	" " "
A MC 332759	Red Eagle #11	" " "

RECEIVED
 BLM AZ STATE OFFICE
 PHOENIX, ARIZONA
 2012 AUG 14 PM 3:15

<u>SERIAL NUMBER</u>	<u>CLAIM NAME</u>	<u>CLAIMANT'S NAME</u>
A MC 332736	Leadville #5	Dennis E. Nolen Louis L. McGee C.E. Medema
A MC 332737	Leadville #6	" " "
A MC 332738	New Leadville #9	" " "
A MC 332739	Leadville #14	" " "
A MC 332740	May Bird #26	" " "
A MC 332741	New East Star Extension #8	" " "
A MC 332742	New East Star Extension # 9	" " "
A MC 332743	New East Star Extension #10	" " "
A MC 332744	New East Star Extension #11	" " "
A MC 332745	New East Star Extension #12	" " "
A MC 332746	New East Star Extension #13	" " "
A MC 332747	New East Star Extesion #14	" " "

RECEIVED
 BLM AZ REGIONAL OFFICE
 PHOENIX, ARIZONA
 2019 AUG 14 PM 2:15

CASE CLAIM

<u>SERIAL NUMBER</u>	<u>CLAIM NAME</u>	<u>CLAIMANT'S NAME</u>
A MC 332724	Eagle #12	Dennis E. NoIen Louis L. McGee C.E. Medema
A MC 332725	Keystone # 1	" " "
A MC 332726	Keystone #2	" " "
A MC 332727	Keystone #3	" " "
A MC 332728	Keystone #4	" " "
A MC 332729	Keystone #5	" " "
A MC 332730	Keystone #10	" " "
A MC 332731	Keystone #11	" " "
A MC 332732	Keystone #12	" " "
A MC 332733	Keystone #13	" " "
A MC 332734	Keystone #14	" " "
A MC 332735	Leadville #4	" " "

RECEIVED
 BLM AZ STATE OFFICE
 PHOENIX, ARIZONA
 2013 AUG 14 PM 3:13

United States Department of the Interior
Bureau of Land Management
 LANDS/RECREATION & PLANNING
 ONE N CENTRAL AVE
 PHOENIX, AZ 85004 -2203
 Phone: 602-417-9200

Receipt

No: 2855603

Transaction #: 2941397	
Date of Transaction: 08/15/2013	
CUSTOMER:	
DENNIS E NOLEN HC 70 BOX 4610 SAHUARITA, AZ 85629-9318 US	

LINE #	QTY	DESCRIPTION	REMARKS	UNIT PRICE	TOTAL
1	1.00	LOCATABLE MINERALS / MINING CLAIMS-NOT NEW-UNADJUD, ONE AUTH NO. ONLY / MINING CLAIM MONEY RECEIVED CASES: AMC2205/\$9240.00	MAINT FEE PYMNT (66) 2014	- n/a -	9240.00
TOTAL:					\$9,240.00

PAYMENT INFORMATION			
1	AMOUNT:	9240.00	POSTMARKED: 08/13/2013
	TYPE:	CHECK	RECEIVED: 08/14/2013
	CHECK NO:	1135	
	NAME:	DENNY NOLEN CORP HC 70 BOX 4610 SAHUARITA AZ 85629-9318 US	

REMARKS

This receipt was generated by the automated BLM Collections and Billing System and is a paper representation of a portion of the official electronic record contained therein.

After recording, please return to:
Dennis E. Nolen
HC 70 Box 4610
Sahuarita, AZ 85629

Amc 332724
414585
62735
35995
27423
2194

Page 1
RECEIVED
BLM AZ STATE OFFICE
2012 AUG 28 PM 1:18
PHOENIX, ARIZONA

STATE OF ARIZONA)
)ss:
County of Pima)

CERTIFICATION OF PAYMENT OF MAINTENANCE FEE IN LIEU OF AFFIDAVIT OF ANNUAL ASSESSMENT WORK

Dennis E. Nolen, being first duly sworn, deposes and says that:

1. He is one of the owners of the following described unpatented lode mining claims situated in the Sierrita Mountains, Pima County, Arizona (the "Claims"), the location notices of which are of record in said county, and in the records of the Arizona State Office of the Bureau of Land Management under the file numbers indicated as follows:

See three attached Case Claim sheet

The Claims are situated in Sections 1, 2, 4, 9, 10, 11, 14, 15, and 35, Townships 17 South, and 18 South, Range 11 East, G&SR Meridian.

2. Pursuant to the Sections 10101 (a) and (b) of the Omnibus Budget Reconciliation Act of 1993 (Act of August 10, 1993, 107 Stat. 312), as extended by the Department of the Interior and Related Agencies Appropriations Act of October 21, 1998 (P.L. 105-277) and 43 CFR § 3833.1-5(b), the owner has paid a maintenance fee of \$140 per claim for the assessment year beginning September 1, 2012 and this Certificate is in lieu of an affidavit of performance of annual assessment work or notice of intent of hold.

3. The names and address of the owners of Claims for which this Certificate is prepared are: Dennis E. Nolen, Louis L. McGee, C.E. Medema, HC 70 Box 4610, Sahuarita, AZ 85629.

THIS IS NOT A CHANGE OF ADDRESS

4. The Claims are held and claimed by the owners for the valuable mineral contained therein.


DATED this 24 day of August, 2012

Dennis E. Nolen
Dennis E. Nolen

The foregoing instrument was acknowledged before me this 24 day of August, 2012, by Dennis E. Nolen.

Tera L. Weech
Notary Public

My Commission Expires:
4-22-13



ENTERED INTO COMPUTER
9/18/12 AT

<u>SERIAL NUMBER</u>	<u>CLAIM NAME</u>	<u>CLAIMANT'S NAME</u>
A MC 332736	Leadville #5	Dennis E. Nolen Louis L. McGee C.E. Medema
A MC 332737	Leadville #6	" " "
A MC 332738	New Leadville #9	" " "
A MC 332739	Leadville #14	" " "
A MC 332740	May Bird #26	" " "
A MC 332741	New East Star Extension #8	" " "
A MC 332742	New East Star Extension # 9	" " "
A MC 332743	New East Star Extension #10	" " "
A MC 332744	New East Star Extension #11	" " "
A MC 332745	New East Star Extension #12	" " "
A MC 332746	New East Star Extension #13	" " "
A MC 332747	New East Star Extesion #14	" " "

PHOENIX, ARIZONA

2012 AUG 28 P 1:18

RECEIVED
BLM AZ STATE OFFICE

<u>SERIAL NUMBER</u>	<u>CLAIM NAME</u>	<u>CLAIMANT'S NAME</u>
A MC 332748	New East Star #15	Dennis E. Nolen Louis L. McGee C.E. Medema
A MC 332749	New East Star #16	" " "
A MC 332750	New East Star Extension #17	" " "
A MC 332751	New East Star Extension #19	" " "
A MC 332752	New East Star Extension #20	" " "
A MC 332753	New East Star Extension #21	" " "
A MC 332754	New East Star Extension #22	" " "
A MC 332755	New East Star Extension #25	" " "
A MC 332756	Red Eagle #1	" " "
A MC 332757	Red Eagle #4	" " "
A MC 332758	Red Eagle #10	" " "
A MC 332759	Red Eagle #11	" " "

RECEIVED
 BLM AZ STATE OFFICE
 2012 AUG 28 P 1:19
 PHOENIX, ARIZONA

CASE CLAIM

<u>SERIAL NUMBER</u>	<u>CLAIM NAME</u>	<u>CLAIMANT'S NAME</u>
A MC 332724	Eagle #12	Dennis E. Nolen Louis L. McGee C.E. Medema
A MC 332725	Keystone # 1	" " "
A MC 332726	Keystone #2	" " "
A MC 332727	Keystone #3	" " "
A MC 332728	Keystone #4	" " "
A MC 332729	Keystone #5	" " "
A MC 332730	Keystone #10	" " "
A MC 332731	Keystone #11	" " "
A MC 332732	Keystone #12	" " "
A MC 332733	Keystone #13	" " "
A MC 332734	Keystone #14	" " "
A MC 332735	Leadville #4	" " "

RECEIVED
BLM AZ STATE OFFICE
2012 AUG 28 P 1:19
PHOENIX, ARIZONA

NO. OF CLAIMS 36+5+25
 AMOUNT 9240.00
 RECEIPT NO. 2643903
 INIT. [Signature]
 ** BLM-ASO**

After recording, please return to:
 Dennis E. Nolen
 HC 70 Box 4610
 Sahuarita, AZ 85629

STATE OF ARIZONA)
)ss:
 County of Pima)

**CERTIFICATON OF PAYMENT OF MAINTENANCE FEE IN LIEU OF
 AFFIDAVIT OF ANNUAL ASSESSMENT WORK**

Dennis E. Nolen, being first duly sworn, deposes and says that:

1. He is one of the owners of the following described unpatented lode mining claims situated in the Sierrita Mountains, Pima County, Arizona (the "Claims"), the location notices of which are of record in said county, and in the records of the Arizona State Office of the Bureau of Land Management under the file numbers indicated as follows:

SERIAL NUMBER	NAME OF CLAIM	CLAIMANT'S NAME
AMC 414585	Golden Fleece #5	Dennis E. Nolen
AMC 414586	Golden Fleece #6	Patrick J Nolen
AMC 414587	New Leadville #10	" " "
AMC 414589	Sycamore #3	" " "
AMC 414590	White Bluff #3	" " "

RECEIVED
 BLM AZ STATE OFFICE
 2012 AUG 28 P 1:19
 PHOENIX, ARIZONA

The Claims are situated in Section 10, Township 18 South, Range 11 East, G&SR Meridian.

2. Pursuant to the Sections 10101 (a) and (b) of the Omnibus Budget Reconciliation Act of 1993 (Act of August 10, 1993, 107 Stat. 312), as extended by the Department of the Interior and Related Agencies Appropriations Act of October 21, 1998 (P.L. 105-277) and 43 CFR § 3833.1-5(b), the owner has paid a maintenance fee of \$140.00 per claim for the assessment year beginning September 1, 2012, and this Certificate is in lieu of an affidavit of performance of annual assessment work or notice of intent of hold.

3. The names and address of the owners of Claims for which this Certificate is prepared are: Dennis E. Nolen and Patrick J. Nolen, HC 70 Box 4610, Sahuarita, AZ 85629.

THIS IS NOT A CHANGE OF ADDRESS

4. The Claims are held and claimed by the owners for the valuable mineral contained therein.

DATED this 24 day of August, 2012

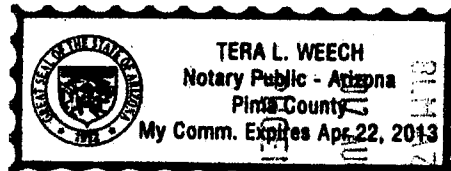
Dennis E. Nolen
Dennis E. Nolen

The foregoing instrument was acknowledged before me this 24 day of August, 2012, by Dennis E. Nolen.

Tera L. Weech
Notary Public

My Commission Expires:

4-22-13



RECEIVED
SIMPSON STATE OFFICE
AUG 28 P 1:19
PINAL COUNTY, ARIZONA

After recording, please return to:
 John C. Lacy
 DeConcini McDonald Yetwin & Lacy, P.C.
 2525 E. Broadway Blvd., #200
 Tucson, AZ 85716

RECEIVED
 BLM AZ STATE OFFICE
 2012 AUG 28 P 11:19
 PHOENIX, ARIZONA

STATE OF ARIZONA)
)ss:
 County of Pima)

CERTIFICATION OF PAYMENT OF MAINTENANCE FEE IN LIEU OF AFFIDAVIT OF ANNUAL ASSESSMENT WORK

Dennis E. Nolen, being first duly sworn, deposes and says that:

1. He is the CEO of Helvetia Land and Cattle Co., one of the owners of the following described unpatented lode mining claims situated in Helvetia Mining District, Pima County, Arizona (the "Claims"), the location notices of which are of record in said county, and in the records of the Arizona State Office of the Bureau of Land Management under the file numbers indicated as follows:

<i>Name of Claim</i>	<i>Cty Recds</i>		<i>BLM Serial MC No.</i>
	<i>Book</i>	<i>Page</i>	
WALTHUM	942	87	2205
Amended	5436	812	
FLAT TOP	913	600	2206
Amended	5436	813	
ROUND TOP	914	1	2207
Amended	5436	814	
THE AXE	287	258	2208
Amended	5436	815	
SUZY	934	536	2209
Amended	5436	816	
ALACHUA	916	549	2210
Amended	5436	817	
ELK 32	3368	607	27448
DOE 1	3366	300	27533
ELK 59	3368	634	36005
SHADOW NO. 1	2827	63	36022
BAKER	916	550	62735
LIBERTY	916	559	62744
RUBY	287	256	62766
BOSTON	1750	237	62769
THE ALTA NO. 1	MMM	294	62770
Amended	464	65	
AMERICAN NO. 1	MMM	295	62771
Amended	464	63	
AMERICAN NO. 2	MMM	293	62772
Amended	464	64	

APRICOT	MMM	292	62773
Amended	464	60	
FRENCH KING	MMM	289	62774
Amended	464	67	
ITALIAN QUEEN	MMM	291	62776
Amended	464	71	
SHOVEL	MMM	331	62777
Amended	464	70	
FOUR QUEENS	287	257	62778
CHERRY	MMM	330	62784
Amended	464	66	
RAKE	3869	110	62788
HOE	3869	111	62789

RECEIVED
 PIMA AZ STATE OFFICE
 2012 AUG 28 P 1:19

The Claims are situated in Sections 11, 14, 15, 22 and 23, Township 18 South, Range 15 East, G&SR Meridian.

2. Pursuant to the Sections 10101 (a) and (b) of the Omnibus Budget Reconciliation Act of 1993 (Act of August 10, 1993, 107 Stat. 312), as extended by the Department of the Interior and Related Agencies Appropriations Act of October 21, 1998 (P.L. 105-277) and 43 CFR § 3833.1-5(b), the owner has paid a maintenance fee of \$140 per claim for the assessment year beginning September 1, 2012 and this Certificate is in lieu of an affidavit of performance of annual assessment work or notice of intent of hold.

3. The names and address of the owners of Claims for which this Certificate is prepared are: Helvetia Land and Cattle Co., HC 70 Box 4610, Sahuarita, AZ 85629 and Sahuarita Mining 1986, LTD., 5323 N. Camino Real, Tucson, AZ 85718.

THIS IS NOT A CHANGE OF ADDRESS

4. The Claims are held and claimed by the owners for the valuable mineral contained therein.

DATED this 24 day of August, 2012


HELVETIA LAND AND CATTLE CO.

Dennis E. Nolen
 Dennis E. Nolen, CEO

The foregoing instrument was acknowledged before me this 24 day of August, 2012, by Dennis E. Nolen, CEO, Helvetia Land and Cattle Co.

Tera L. Weech
 Notary Public

My Commission Expires:
4-22-13



United States Department of the Interior
Bureau of Land Management
 LANDS/RECREATION & PLANNING
 ONE N CENTRAL AVE
 PHOENIX, AZ 85004 -2203
 Phone: 602-417-9200

Receipt

No: 2643903

Transaction #: 2724645	
Date of Transaction: 08/29/2012	
CUSTOMER:	
DENNIS E NOLEN HC 70 BOX 4610 SAHUARITA, AZ 85629-9318 US	

LINE #	QTY	DESCRIPTION	REMARKS	UNIT PRICE	TOTAL
1	1.00	LOCATABLE MINERALS / MINING CLAIMS- NOT NEW-UNADJUD, ONE AUTH NO. ONLY / MINING CLAIM MONEY RECEIVED CASES: AMC332724/\$9240.00	2013 MAINT (66)	- n/a -	9240.00
TOTAL:					\$9,240.00

PAYMENT INFORMATION			
1	AMOUNT:	9240.00	POSTMARKED: N/A
	TYPE:	CHECK	RECEIVED: 08/27/2012
	CHECK NO:	1038	
	NAME:	DENNY NOLEN CORP NOLEN, DENNIS E HC 70 BOX 4610 SAHUARITA AZ 85629-9318 US	

REMARKS

This receipt was generated by the automated BLM Collections and Billing System and is a paper representation of a portion of the official electronic record contained therein.

Lead #s (19)
 Amc 332724
 414585
 2194
 27423
 35995
 62735

Amc 332724
 2194
 27423
 35995
 62735

<u>SERIAL NUMBER</u>	<u>CLAIM NAME</u>	<u>CLAIMANT'S NAME</u>
A MC 332736	Leadville #5	Dennis E. Nolen Louis L. McGee C.E. Medema
A MC 332737	Leadville #6	" " "
A MC 332738	New Leadville #9	" " "
A MC 332739	Leadville #14	" " "
A MC 332740	May Bird #26	" " "
A MC 332741	New East Star Extension #8	" " "
A MC 332742	New East Star Extension # 9	" " "
A MC 332743	New East Star Extension #10	" " "
A MC 332744	New East Star Extension #11	" " "
A MC 332745	New East Star Extension #12	" " "
A MC 332746	New East Star Extension #13	" " "
A MC 332747	New East Star Extension #14	" " "

RECEIVED
 BLM AZ STATE OFFICE
 2011 AUG 31 A 7:49
 PHOENIX, ARIZONA

OF CLAIMS 36
 AMOUNT 5040
 RECEIPT NO. 27117
 NIT
 BLM

<u>SERIAL NUMBER</u>	<u>CLAIM NAME</u>	<u>CLAIMANT'S NAME</u>
A MC 332748	New East Star #15	Dennis E. Nolen Louis L. McGee C.E. Medema
A MC 332749	New East Star #16	" " "
A MC 332750	New East Star Extension #17	" " "
A MC 332751	New East Star Extension #19	" " "
A MC 332752	New East Star Extension #20	" " "
A MC 332753	New East Star Extension #21	" " "
A MC 332754	New East Star Extension #22	" " "
A MC 332755	New East Star Extension #25	" " "
A MC 332756	Red Eagle #1	" " "
A MC 332757	Red Eagle #4	" " "
A MC 332758	Red Eagle #10	" " "
A MC 332759	Red Eagle #11	" " "

RECEIVED
 BLM AZ STATE OFFICE
 2011 AUG 31 A 7:49
 PHOENIX, ARIZONA

CASE CLAIM

<u>SERIAL NUMBER</u>	<u>CLAIM NAME</u>	<u>CLAIMANT'S NAME</u>
A MC 332724	Eagle #12	Dennis E. Nolen Louis L. McGee C.E. Medema
A MC 332725	Keystone # 1	" " "
A MC 332726	Keystone #2	" " "
A MC 332727	Keystone #3	" " "
A MC 332728	Keystone #4	" " "
A MC 332729	Keystone #5	" " "
A MC 332730	Keystone #10	" " "
A MC 332731	Keystone #11	" " "
A MC 332732	Keystone #12	" " "
A MC 332733	Keystone #13	" " "
A MC 332734	Keystone #14	" " "
A MC 332735	Leadville #4	" " "

RECEIVED
 BLM AZ STATE OFFICE
 2011 AUG 31 A 7:49
 PHOENIX, ARIZONA

After recording, please return to:
Dennis E. Nolen
HC 70 Box 4610
Sahuarita, AZ 85629

Page 1

STATE OF ARIZONA)
)ss:
County of Pima)

CERTIFICATION OF PAYMENT OF MAINTENANCE FEE IN LIEU OF AFFIDAVIT OF ANNUAL ASSESSMENT WORK

Dennis E. Nolen, being first duly sworn, deposes and says that:

1. He is one of the owners of the following described unpatented lode mining claims situated in the Sierrita Mountains, Pima County, Arizona (the "Claims"), the location notices of which are of record in said county, and in the records of the Arizona State Office of the Bureau of Land Management under the file numbers indicated as follows:

See three attached Case Claim sheet

The Claims are situated in Sections 1, 2, 4, 9, 10, 11, 14, 15, and 35, Townships 17 South, and 18 South, Range 11 East, G&SR Meridian.

2. Pursuant to the Sections 10101 (a) and (b) of the Omnibus Budget Reconciliation Act of 1993 (Act of August 10, 1993, 107 Stat. 312), as extended by the Department of the Interior and Related Agencies Appropriations Act of October 21, 1998 (P.L. 105-277) and 43 CFR § 3833.1-5(b), the owner has paid a maintenance fee of \$140 per claim for the assessment year beginning September 1, 1999, and this Certificate is in lieu of an affidavit of performance of annual assessment work or notice of intent of hold.

3. The names and address of the owners of Claims for which this Certificate is prepared are: Dennis E. Nolen, Louis L. McGee, C.E. Medema, HC 70 Box 4610, Sahuarita, AZ 85629.

THIS IS NOT A CHANGE OF ADDRESS

4. The Claims are held and claimed by the owners for the valuable mineral contained therein.

DATED this 24 day of August, 2011

Dennis E. Nolen
Dennis E. Nolen

The foregoing instrument was acknowledged before me this 24 day of August, 2011, by Dennis E. Nolen.

Tera L. Weech
Notary Public

My Commission Expires:
4-22-13



RECEIVED
BLM AZ STATE OFFICE
2011 AUG 31 AM 11:11
PHOENIX, ARIZONA

After recording, please return to:
 John C. Lacy
 DeConcini McDonald Yetwin & Lacy, P.C.
 2525 E. Broadway Blvd., #200
 Tucson, AZ 85716

STATE OF ARIZONA)
)ss:
 County of Pima)

RECEIVED
 BLM AZ STATE OFFICE
 2011 AUG 11
 A 7:49
 PHOENIX ARIZONA

CERTIFICATION OF PAYMENT OF MAINTENANCE FEE IN LIEU OF AFFIDAVIT OF ANNUAL ASSESSMENT WORK

Dennis E. Nolen, being first duly sworn, deposes and says that:

1. He is the CEO of Helvetia Land and Cattle Co., one of the owners of the following described unpatented lode mining claims situated in Helvetia Mining District, Pima County, Arizona (the "Claims"), the location notices of which are of record in said county, and in the records of the Arizona State Office of the Bureau of Land Management under the file numbers indicated as follows:

Name of Claim	City Recds		BLM Serial MC No.
	Book	Page	
WALTHUM	942	87	2205
Amended	5436	812	
FLAT TOP	913	600	2206
Amended	5436	813	
ROUND TOP	914	1	2207
Amended	5436	814	
THE AXE	287	258	2208
Amended	5436	815	
SUZY	934	536	2209
Amended	5436	816	
ALACHUA	916	549	2210
Amended	5436	817	
ELK 32	3368	607	27448
DOE 1	3366	300	27533
ELK 59	3368	634	36005
SHADOW NO. 1	2827	63	36022
BAKER	916	550	62735
LIBERTY	916	559	62744
RUBY	287	256	62766
BOSTON	1750	237	62769
THE ALTA NO. 1	MMM	294	62770
Amended	464	65	
AMERICAN NO. 1	MMM	295	62771
Amended	464	63	
AMERICAN NO. 2	MMM	293	62772
Amended	464	64	
APRICOT	MMM	292	62773

NO. OF CLAIMS 25
 AMOUNT 35000
 RECEIPT NO. 24211
 INIT. SN
 ** BLM-ASO **

Amended	464	60	
- FRENCH KING	MMM	289	62774
Amended	464	67	
ITALIAN QUEEN	MMM	291	62776
Amended	464	71	
- SHOVEL	MMM	331	62777
Amended	464	70	
- FOUR QUEENS	287	257	62778
- CHERRY	MMM	330	62784
Amended	464	66	
- RAKE	3869	110	62788
- HOE	3869	111	62789

SEP 09 2011
~

The Claims are situated in Sections 11, 14, 15, 22 and 23, Township 18 South, Range 15 East, G&SR Meridian.

2. Pursuant to the Sections 10101 (a) and (b) of the Omnibus Budget Reconciliation Act of 1993 (Act of August 10, 1993, 107 Stat. 312), as extended by the Department of the Interior and Related Agencies Appropriations Act of October 21, 1998 (P.L. 105-277) and 43 CFR § 3833.1-5(b), the owner has paid a maintenance fee of \$140 per claim for the assessment year beginning September 1, 1999, and this Certificate is in lieu of an affidavit of performance of annual assessment work or notice of intent of hold.

3. The names and address of the owners of Claims for which this Certificate is prepared are: Helvetia Land and Cattle Co., HC 70 Box 4610, Sahuarita, AZ 85629 and Sahuarita Mining 1986, LTD., 5323 N. Camino Real, Tucson, AZ 85718.

THIS IS NOT A CHANGE OF ADDRESS

4. The Claims are held and claimed by the owners for the valuable mineral contained therein.

DATED this 24 day of August, 2011

HELVETIA LAND AND CATTLE CO.

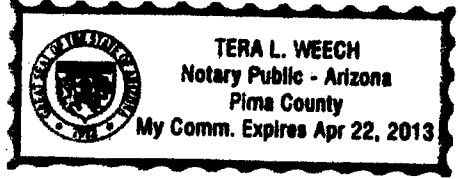
Dennis E. Nolen
Dennis E. Nolen, CEO

RECEIVED
 BLMAZ STATE OFFICE
 2011 AUG 31 A 7:49
 PHOENIX, ARIZONA

The foregoing instrument was acknowledged before me this 24 day of August, 2011 by Dennis E. Nolen, CEO, Helvetia Land and Cattle Co.

Tera L. Weech
Notary Public

My Commission Expires:
4-22-13



United States Department of the Interior
 Bureau of Land Management
 LANDS/RECREATION & PLANNING
 ONE N CENTRAL AVE
 PHOENIX, AZ 85004 -2203
 Phone: 602-417-9200

Receipt

No: 2421177

Transaction #: 2496615	
Date of Transaction: 08/31/2011	
CUSTOMER:	
JOHN LACY 2525 E BROADWAY BLVD STE 200 TUCSON, AZ 85716-5350 US	SEP 09 2011

LINE #	QTY	DESCRIPTION	REMARKS	UNIT PRICE	TOTAL
1	1.00	LOCATABLE MINERALS / MINING CLAIMS-NOT NEW-UNADJUD, ONE AUTH NO. ONLY / MINING CLAIM MONEY RECEIVED CASES: AMC332736/\$8540.00	MAINT-61	- n/a -	8540.00
TOTAL:					\$8,540.00

PAYMENT INFORMATION

1	AMOUNT:	3500.00	POSTMARKED:	08/29/2011
	TYPE:	CHECK	RECEIVED:	08/31/2011
	CHECK NO:	163		
	NAME:	NOLEN, TERRY J HC 70 BOX 4610 SAHUARITA AZ 85629 US		
2	AMOUNT:	5040.00	POSTMARKED:	08/29/2011
	TYPE:	CHECK	RECEIVED:	08/31/2011
	CHECK NO:	164		
	NAME:	NOLEN, TERRY J HC 70 BOX 4610 SAHUARITA AZ 85629 US		

REMARKS

This receipt was generated by the automated BLM Collections and Billing System and is a paper representation of a portion of the official electronic record contained therein.



63847
AUG 29 11
AMOUNT

\$7.40

00029123-08

LEASE PRESS FIRM

1006

85004



UNITED STATES POSTAL SERVICE

Flat Rate Mailing Envelope

For Domestic and International Use

Visit us at usps.com



RECEIVED
7 STATE OF
AUG 30 P 12:17
PHOENIX, ARIZONA

Any amount of mailable material may be enclosed, as long as the envelope is not modified, and the contents are entirely confined within the envelope with the adhesive provided as the means of closure.


From:/Expéditeur:

INTERNATIONAL RESTRICTIONS APPLY:

4-PO
INTE

United States Postal Service®
SIGNATURE CONFIRMATION™

Cust
Interr
or asl



2309 3620 0000 0095 6131



For Domestic
and International Use



From

Dennis Nolen
HC 70 Box 4610
Sahuarita AZ 85629

3500
5040

TO

BLM
One N. Central Ave
Phoenix AZ

85004-2203

Label 228, January 2006



USPS packaging products have been awarded Cradle to Cradle Certification™ for their ecologically-intelligent design. For more information go to mbdc.com/usps
Cradle to Cradle Certified™ is a certification mark of MBDC.

Please recycle.



Recycled
Paper



EP14F

This packaging is the property of the U.S. Postal Service® and is provided solely for use in sending Priority Mail® shipments. Misuse may be a violation of federal law. This packaging is not for resale. EP14F © U.S. Postal Service, Oct. 2006; All rights reserved.

After recording, please return to:
Dennis E. Nolen
HC 70 Box 4610
Sahuarita, AZ 85629

STATE OF ARIZONA)
)ss:
County of Pima)

PHOENIX, ARIZONA
2010 SEP - 1 A 50
RECEIVED
BLM AZ STATE OFFICE
62735
35995
27423
2194
332724

CERTIFICATION OF PAYMENT OF MAINTENANCE FEE IN LIEU OF AFFIDAVIT OF ANNUAL ASSESSMENT WORK

Dennis E. Nolen, being first duly sworn, deposes and says that:

1. He is one of the owners of the following described unpatented lode mining claims situated in the Sierrita Mountains, Pima County, Arizona (the "Claims"), the location notices of which are of record in said county, and in the records of the Arizona State Office of the Bureau of Land Management under the file numbers indicated as follows:

See three attached Case Claim sheet

The Claims are situated in Sections 1, 2, 4, 9, 10, 11, 14, 15, and 35, Townships 17 South, and 18 South, Range 11 East, G&SR Meridian.

2. Pursuant to the Sections 10101 (a) and (b) of the Omnibus Budget Reconciliation Act of 1993 (Act of August 10, 1993, 107 Stat. 312), as extended by the Department of the Interior and Related Agencies Appropriations Act of October 21, 1998 (P.L. 105-277) and 43 CFR § 3833.1-5(b), the owner has paid a maintenance fee of \$140 per claim for the assessment year beginning September 1, 1999, and this Certificate is in lieu of an affidavit of performance of annual assessment work or notice of intent of hold.

3. The names and address of the owners of Claims for which this Certificate is prepared are: Dennis E. Nolen, Louis L. McGee, C.E. Medema, HC 70 Box 4610, Sahuarita, AZ 85629.

THIS IS NOT A CHANGE OF ADDRESS

4. The Claims are held and claimed by the owners for the valuable mineral contained therein.

DATED this 30 day of August, 2010


Dennis E. Nolen
Dennis E. Nolen

The foregoing instrument was acknowledged before me this 30 day of August, 2010, by Dennis E. Nolen.

Tera L. Weech
Notary Public

My Commission Expires:

4-22-13 22 9/20/10
ENTERED IN COMPUTER



CASE CLAIM

<u>SERIAL NUMBER</u>	<u>CLAIM NAME</u>	<u>CLAIMANT'S NAME</u>
A MC 332724	Eagle #12	Dennis E. Nolen Louis L. McGee C.E. Medema
A MC 332725	Keystone # 1	" " "
A MC 332726	Keystone #2	" " "
A MC 332727	Keystone #3	" " "
A MC 332728	Keystone #4	" " "
A MC 332729	Keystone #5	" " "
A MC 332730	Keystone #10	" " "
A MC 332731	Keystone #11	" " "
A MC 332732	Keystone #12	" " "
A MC 332733	Keystone #13	" " "
A MC 332734	Keystone #14	" " "
A MC 332735	Leadville #4	" " "

RECEIVED
 BLM AZ STATE OFFICE
 2010 SEP -1 A 9:50
 PHOENIX, ARIZONA

<u>SERIAL NUMBER</u>	<u>CLAIM NAME</u>	<u>CLAIMANT'S NAME</u>
A MC 332736	Leadville #5	Dennis E. Nolen Louis L. McGee C.E. Medema
A MC 332737	Leadville #6	" " "
A MC 332738	New Leadville #9	" " "
A MC 332739	Leadville #14	" " "
A MC 332740	May Bird #26	" " "
A MC 332741	New East Star Extension #8	" " "
A MC 332742	New East Star Extension # 9	" " "
A MC 332743	New East Star Extension #10	" " "
A MC 332744	New East Star Extension #11	" " "
A MC 332745	New East Star Extension #12	" " "
A MC 332746	New East Star Extension #13	" " "
A MC 332747	New East Star Extension #14	" " "

RECEIVED
 BLM AZ STATE OFFICE
 2010 SEP - 1 9 50
 PHOENIX ARIZONA

SERIAL NUMBER

CLAIM NAME

CLAIMANT'S NAME

A MC 332748

New East Star #15

Dennis E. Nolen
Louis L. McGee
C.E. Medema

A MC 332749

New East Star #16

" " "
" " "
" " "

A MC 332750

New East Star Extension #17

" " "
" " "

A MC 332751

New East Star Extension #19

" " "
" " "

A MC 332752

New East Star Extension #20

" " "
" " "

A MC 332753

New East Star Extension #21

" " "
" " "

A MC 332754

New East Star Extension #22

" " "
" " "

A MC 332755

New East Star Extension #25

" " "
" " "

A MC 332756

Red Eagle #1

" " "
" " "

A MC 332757

Red Eagle #4

" " "
" " "

A MC 332758

Red Eagle #10

" " "
" " "

A MC 332759

Red Eagle #11

" " "
" " "

RECEIVED
BLM AZ STATE OFFICE
2010 SEP - 1 A 9:50
PHOENIX, ARIZONA

After recording, please return to:
 John C. Lacy
 DeConcini McDonald Yetwin & Lacy, P.C.
 2525 E. Broadway Blvd., #200
 Tucson, AZ 85716

RECEIVED
 BLM AZ STATE OFFICE
 2010 SEP - 1 A 9:50
 PHOENIX, ARIZONA

STATE OF ARIZONA)
)ss:
 County of Pima)

CERTIFICATION OF PAYMENT OF MAINTENANCE FEE IN LIEU OF AFFIDAVIT OF ANNUAL ASSESSMENT WORK

Dennis E. Nolen, being first duly sworn, deposes and says that:

1. He is the CEO of Helvetia Land and Cattle Co., one of the owners of the following described unpatented lode mining claims situated in Helvetia Mining District, Pima County, Arizona (the "Claims"), the location notices of which are of record in said county, and in the records of the Arizona State Office of the Bureau of Land Management under the file numbers indicated as follows:

Name of Claim	Cty Recds		BLM Serial MC No.
	Book	Page	
WALTHUM	942	87	2205
Amended	5436	812	
FLAT TOP	913	600	2206
Amended	5436	813	
ROUND TOP	914	1	2207
Amended	5436	814	
THE AXE	287	258	2208
Amended	5436	815	
SUZY	934	536	2209
Amended	5436	816	
ALACHUA	916	549	2210
Amended	5436	817	
ELK 32	3368	607	27448
DOE 1	3366	300	27533
ELK 59	3368	634	36005
SHADOW NO. 1	2827	63	36022
BAKER	916	550	62735
LIBERTY	916	559	62744
RUBY	287	256	62766
BOSTON	1750	237	62769
THE ALTA NO. 1	MMM	294	62770
Amended	464	65	
AMERICAN NO. 1	MMM	295	62771
Amended	464	63	
AMERICAN NO. 2	MMM	293	62772
Amended	464	64	
APRICOT	MMM	292	62773

18

Amended	464	60	
FRENCH KING	MMM	289	62774
Amended	464	67	
ITALIAN QUEEN	MMM	291	62776
Amended	464	71	
SHOVEL	MMM	331	62777
Amended	464	70	
FOUR QUEENS	287	257	62778
CHERRY	MMM	330	62784
Amended	464	66	
RAKE	3869	110	62788
HOE	3869	111	62789

The Claims are situated in Sections 11, 14, 15, 22 and 23, Township 18 South, Range 15 East, G&SR Meridian.

2. Pursuant to the Sections 10101 (a) and (b) of the Omnibus Budget Reconciliation Act of 1993 (Act of August 10, 1993, 107 Stat. 312), as extended by the Department of the Interior and Related Agencies Appropriations Act of October 21, 1998 (P.L. 105-277) and 43 CFR § 3833.1-5(b), the owner has paid a maintenance fee of \$140 per claim for the assessment year beginning September 1, 1999, and this Certificate is in lieu of an affidavit of performance of annual assessment work or notice of intent of hold.

3. The names and address of the owners of Claims for which this Certificate is prepared are: Helvetia Land and Cattle Co., HC 70 Box 4610, Sahuarita, AZ 85629 and Sahuarita Mining 1986, LTD., 5323 N. Camino Real, Tucson, AZ 85718.

THIS IS NOT A CHANGE OF ADDRESS

4. The Claims are held and claimed by the owners for the valuable mineral contained therein.

DATED this 30 day of August, 2010

HELVETIA LAND AND CATTLE CO.

Dennis E. Nolen
Dennis E. Nolen, CEO

The foregoing instrument was acknowledged before me this 30 day of August, 2010 by Dennis E. Nolen, CEO, Helvetia Land and Cattle Co.

Tera L. Weech
Notary Public

RECEIVED
BLM AZ STATE OFFICE
2010 SEP - 14 9:50
PHOENIX, ARIZONA

My Commission Expires:

4-22-13



17

United States Department of the Interior
 Bureau of Land Management
 LANDS/RECREATION & PLANNING
 ONE N CENTRAL AVE
 PHOENIX, AZ 85004 -2203
 Phone:

Receipt

No:

2211044

Transaction #: 2281137	
Date of Transaction: 09/08/2010	
CUSTOMER:	
DENNIS E NOLEN HC 70 BOX 4610 SAHUARITA, AZ 85629-9318 US	

LINE #	QTY	DESCRIPTION	REMARKS	UNIT PRICE	TOTAL
1	1.00	LOCATABLE MINERALS / MINING CLAIMS-NOT NEW-UNADJUD, ONE AUTH NO. ONLY / MINING CLAIM MONEY RECEIVED CASES: AMC332736/\$8540.00	MAINT 2011/61	- n/a -	8540.00
TOTAL:					\$8,540.00

PAYMENT INFORMATION			
1	AMOUNT:	8540.00	POSTMARKED: N/A
	TYPE:	CHECK	RECEIVED: 09/08/2010
	CHECK NO:	5088	
	NAME:	NOLEN, DENNIS E HC 70 BOX 4610 SAHUARITA AZ 85629-9318 US	

REMARKS

This receipt was generated by the automated BLM Collections and Billing System and is a paper representation of a portion of the official electronic record contained therein.

LEAD FILES:

AMC2194

AMC35995

AMC62735

AMC332724

AMC27423

After recording, please return to:
Dennis E. Nolen
HC 70 Box 4610
Sahuarita, AZ 85629

RECEIVED
BLM AZ STATE OFFICE
2009 AUG 31 A 09
PHOENIX, ARIZONA

STATE OF ARIZONA)
)ss:
County of Pima)

CERTIFICATION OF PAYMENT OF MAINTENANCE FEE IN LIEU OF AFFIDAVIT OF ANNUAL ASSESSMENT WORK

Dennis E. Nolen, being first duly sworn, deposes and says that:

1. He is one of the owners of the following described unpatented lode mining claims situated in the Sierrita Mountains, Pima County, Arizona (the "Claims"), the location notices of which are of record in said county, and in the records of the Arizona State Office of the Bureau of Land Management under the file numbers indicated as follows:

See three attached Case Claim sheet

The Claims are situated in Sections 1, 2, 4, 9, 10, 11, 14, 15, and 35, Townships 17 South, and 18 South, Range 11 East, G&SR Meridian.

2. Pursuant to the Sections 10101 (a) and (b) of the Omnibus Budget Reconciliation Act of 1993 (Act of August 10, 1993, 107 Stat. 312), as extended by the Department of the Interior and Related Agencies Appropriations Act of October 21, 1998 (P.L. 105-277) and 43 CFR § 3833.1-5(b), the owner has paid a maintenance fee of \$140 per claim for the assessment year beginning September 1, 1999, and this Certificate is in lieu of an affidavit of performance of annual assessment work or notice of intent of hold.

3. The names and address of the owners of Claims for which this Certificate is prepared are: Dennis E. Nolen, Louis L. McGee, C.E. Medema, HC 70 Box 4610, Sahuarita, AZ 85629.

THIS IS NOT A CHANGE OF ADDRESS

4. The Claims are held and claimed by the owners for the valuable mineral contained therein.

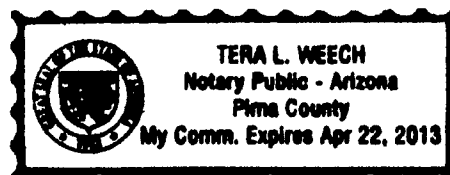
DATED this 27 day of August, 2009

Dennis E. Nolen
Dennis E. Nolen

The foregoing instrument was acknowledged before me this 27 day of August, 2009, by Dennis E. Nolen.

Tera L. Weech
Notary Public

My Commission Expires:
4-22-2013



<u>SERIAL NUMBER</u>	<u>CLAIM NAME</u>	<u>CLAIMANT'S NAME</u>
A MC 332736	Leadville #5	Dennis E. Nolen Louis L. McGee C.E. Medema
A MC 332737	Leadville #6	" " "
A MC 332738	New Leadville #9	" " "
A MC 332739	Leadville #14	" " "
A MC 332740	May Bird #26	" " "
A MC 332741	New East Star Extension #8	" " "
A MC 332742	New East Star Extension # 9	" " "
A MC 332743	New East Star Extension #10	" " "
A MC 332744	New East Star Extension #11	" " "
A MC 332745	New East Star Extension #12	" " "
A MC 332746	New East Star Extension #13	" " "
A MC 332747	New East Star Extension #14	" " "

PHOENIX, ARIZONA

2009 AUG 31 A 8:09

RECEIVED
BLM AZ STATE OFFICE

<u>SERIAL NUMBER</u>	<u>CLAIM NAME</u>	<u>CLAIMANT'S NAME</u>
A MC 332748	New East Star #15	Dennis E. Nolen Louis L. McGee C.E. Medema
A MC 332749	New East Star #16	" " "
A MC 332750	New East Star Extension #17	" " "
A MC 332751	New East Star Extension #19	" " "
A MC 332752	New East Star Extension #20	" " "
A MC 332753	New East Star Extension #21	" " "
A MC 332754	New East Star Extension #22	" " "
A MC 332755	New East Star Extension #25	" " "
A MC 332756	Red Eagle #1	" " "
A MC 332757	Red Eagle #4	" " "
A MC 332758	Red Eagle #10	" " "
A MC 332759	Red Eagle #11	" " "

PHOENIX, ARIZONA

2009 AUG 31 A 8:10

RECEIVED
BLM AZ STATE OFFICE

After recording, please return to:
 John C. Lacy
 DeConcini McDonald Yetwin & Lacy, P.C.
 2525 E. Broadway Blvd., #200
 Tucson, AZ 85716

RECEIVED
 BLM AZ STATE OFFICE
 2009 AUG 31 A 8:
 PHOENIX, ARIZONA

STATE OF ARIZONA)
)ss:
 County of Pima)

CERTIFICATION OF PAYMENT OF MAINTENANCE FEE IN LIEU OF AFFIDAVIT OF ANNUAL ASSESSMENT WORK

Dennis E. Nolen, being first duly sworn, deposes and says that:

1. He is the CEO of Helvetia Land and Cattle Co., one of the owners of the following described unpatented lode mining claims situated in Helvetia Mining District, Pima County, Arizona (the "Claims"), the location notices of which are of record in said county, and in the records of the Arizona State Office of the Bureau of Land Management under the file numbers indicated as follows:

<i>Name of Claim</i>	<i>Cty Recds</i>		<i>BLM Serial MC No.</i>
	<i>Book</i>	<i>Page</i>	
WALTHUM	942	87	2205
Amended	5436	812	
FLAT TOP	913	600	2206
Amended	5436	813	
ROUND TOP	914	1	2207
Amended	5436	814	
THE AXE	287	258	2208
Amended	5436	815	
SUZY	934	536	2209
Amended	5436	816	
ALACHUA	916	549	2210
Amended	5436	817	
ELK 32	3368	607	27448 ✓
DOE 1	3366	300	27533 ✓
ELK 59	3368	634	36005 ✓
SHADOW NO. 1	2827	63	36022 ✓
BAKER	916	550	62735 ✓
LIBERTY	916	559	62744 ✓
RUBY	287	256	62766 ✓
BOSTON	1750	237	62769
THE ALTA NO. 1	MMM	294	62770
Amended	464	65	
AMERICAN NO. 1	MMM	295	62771
Amended	464	63	
AMERICAN NO. 2	MMM	293	62772
Amended	464	64	
APRICOT	MMM	292	62773



Amended	464	60	
FRENCH KING	MMM	289	62774 ✓
Amended	464	67	
ITALIAN QUEEN	MMM	291	62776
Amended	464	71	
SHOVEL	MMM	331	62777 ✓
Amended	464	70	
FOUR QUEENS	287	257	62778
CHERRY	MMM	330	62784 ✓
Amended	464	66	
RAKE	3869	110	62788 ✓
HOE	3869	111	62789 ✓

The Claims are situated in Sections 11, 14, 15, 22 and 23, Township 18 South, Range 15 East, G&SR Meridian.

2. Pursuant to the Sections 10101 (a) and (b) of the Omnibus Budget Reconciliation Act of 1993 (Act of August 10, 1993, 107 Stat. 312), as extended by the Department of the Interior and Related Agencies Appropriations Act of October 21, 1998 (P.L. 105-277) and 43 CFR § 3833.1-5(b), the owner has paid a maintenance fee of \$140 per claim for the assessment year beginning September 1, 1999, and this Certificate is in lieu of an affidavit of performance of annual assessment work or notice of intent of hold.

3. The names and address of the owners of Claims for which this Certificate is prepared are: Helvetia Land and Cattle Co., HC 70 Box 4610, Sahuarita, AZ 85629 and Sahuarita Mining 1986, LTD., 5323 N. Camino Real, Tucson, AZ 85718.

THIS IS NOT A CHANGE OF ADDRESS

4. The Claims are held and claimed by the owners for the valuable mineral contained therein.

DATED this 27 day of August, 2009

HELVETIA LAND AND CATTLE CO.

Dennis E. Nolen
Dennis E. Nolen, CEO


RECEIVED
 BLM AZ STATE OFFICE
 2009 AUG 31 A 8:10
 PHOENIX, ARIZONA


The foregoing instrument was acknowledged before me this 27 day of August, 2009, by Dennis E. Nolen, CEO, Helvetia Land and Cattle Co.

Sera L. Weech
Notary Public

My Commission Expires:

4-22-2013




United States Department of the Interior
Bureau of Land Management
 BUSINESS & SUPPORT SVCS DIV
 ONE N CENTRAL AVE SUITE 800
 PHOENIX, AZ 85004 -4427
 Phone: (602) 417-9200

Receipt

No:

1995262

Transaction #: 2059563	
Date of Transaction: 09/02/2009	
CUSTOMER:	DENNIS E NOLEN HC 70 BOX 4610 SAHUARITA, AZ 85629-9318 US

LINE #	QTY	DESCRIPTION	REMARKS	UNIT PRICE	TOTAL
1	1.00	LOCATABLE MINERALS / MINING CLAIMS-NOT NEW-UNADJUD, ONE AUTH NO. ONLY / MINING CLAIM MONEY RECEIVED CASES: AMC332736/\$8540.00	MAINT 2010/61	- n/a -	8540.00
TOTAL:					\$8,540.00

PAYMENT INFORMATION					
1	AMOUNT:	8540.00	POSTMARKED:	08/27/2009	
	TYPE:	CHECK	RECEIVED:	08/31/2009	
	CHECK NO:	1162			
	NAME:	NOLEN, TERRY J HC 70 BOX 4610 SAHUARITA AZ 85629-9318 US			

REMARKS	

This receipt was generated by the automated BLM Collections and Billing System and is a paper representation of a portion of the official electronic record contained therein.

United States Department of the Interior
Bureau of Land Management
 BUSINESS & SUPPORT SVCS DIV
 ONE N CENTRAL AVE SUITE 800
 PHOENIX, AZ 85004 -4427
 Phone: (602) 417-9200

Receipt

No: 1971992

Transaction #: 2035872	
Date of Transaction: 08/06/2009	
CUSTOMER:	SIERRITA MINING & RANCHING CO HC 70 BOX 4260 SAHUARITA, AZ 85629-9311 US

LINE #	QTY	DESCRIPTION	REMARKS	UNIT PRICE	TOTAL
1	2.00	LOCATABLE MINERALS / MINING CLAIMS- NOT NEW-UNADJUD, ONE AUTH NO. ONLY / MINING CLAIM MONEY RECEIVED CASES: AMC335544/\$15680.00, AMC352967/\$13720.00	MAINT 2010	- n/a -	29400.00
TOTAL:					\$29,400.00

PAYMENT INFORMATION					
1	AMOUNT:	29400.00	POSTMARKED:	08/04/2009	
	TYPE:	CHECK	RECEIVED:	08/06/2009	
	CHECK NO:	38094			
	NAME:	SIERRITA MINING AND RANCHING CO HC 70 BOX 4260 SAHUARITA AZ 85629-9311 US			

REMARKS

This receipt was generated by the automated BLM Collections and Billing System and is a paper representation of a portion of the official electronic record contained therein.



Sierrita Mining & Ranching Co.
HC 70 Box 4260
Sahuarita, AZ. 85629

November 10, 2009

USDOI-BLM
ARIZONA STATE OFFICE
ONE NORTH CENTRAL AVE
SUITE 800
PHOENIX AZ 85004-4427

RE: 3800 (AZ-933) TS, AMC332724
DISPOSITION OF MULTIPLE PAYMENT

PHOENIX ARIZONA
2009 NOV 13 P 2:27
BLM - ARIZONA STATE OFFICE


Regarding the following claims: (AMC332736, 332759) LEADVILLE #5, #6, #9, #14, MAY BIRD #26, NEW EAST STAR EXTENSION #8 - #14, NEW EAST STAR #15, #16, NEW EAST STAR EXTENSION #17, #19 - #22, #25, RED EAGLE #1, #4, #10, #11

We apologize for the confusion regarding these claims. In preparation of an agreement with Denny Nolen for claims numbered AMC 332724 through AMC 332759 we prepared the list that was sent to you, but negotiations have not been completed and the claims were paid in error.

Although not listed on your letter, claims #332724 - #332735 (EAGLE #12, KEYSTONE #1 - #5, #10 - #14, Leadville #4) are part of the package of claims that were paid in error.

Please find attached a list of the claims paid in error and consider this our written request for a refund of \$5,040.00.

Sincerely,


John T Harris, Partner

Ph. 520-625-1204 Fax 520-625-3234
Lic. # ROC189255 / ROC189256
E-mail smrco@aol.com

12
24
34

Claims paid in error
by Sierrita Mining + Ranching Co.

63	AMC	332724	EAGLE #12	\$ 140.00
64	AMC	332725	KEYSTONE #1	\$ 140.00
65	AMC	332726	KEYSTONE #2	\$ 140.00
66	AMC	332727	KEYSTONE #3	\$ 140.00
67	AMC	332728	KEYSTONE #4	\$ 140.00
68	AMC	332729	KEYSTONE #5	\$ 140.00
69	AMC	332730	KEYSTONE #10	\$ 140.00
70	AMC	332731	KEYSTONE #11	\$ 140.00
71	AMC	332732	KEYSTONE #12	\$ 140.00
72	AMC	332733	KEYSTONE #13	\$ 140.00
73	AMC	332734	KEYSTONE #14	\$ 140.00
74	AMC	332735	LEADVILLE #4	\$ 140.00
75	AMC	332736	LEADVILLE #5	\$ 140.00
76	AMC	332737	LEADVILLE #6	\$ 140.00
77	AMC	332738	NEW LEADVILLE #9	\$ 140.00
78	AMC	332739	LEADVILLE #14	\$ 140.00
79	AMC	332740	MAYBIRD #26	\$ 140.00
80	AMC	332741	NEW EAST STAR EXTENSION #8	\$ 140.00
81	AMC	332742	NEW EAST STAR EXTENSION #9	\$ 140.00
82	AMC	332743	NEW EAST STAR EXTENSION #10	\$ 140.00
83	AMC	332744	NEW EAST STAR EXTENSION #11	\$ 140.00
84	AMC	332745	NEW EAST STAR EXTENSION #12	\$ 140.00
85	AMC	332746	NEW EAST STAR EXTENSION #13	\$ 140.00
86	AMC	332747	NEW EAST STAR EXTENSION #14	\$ 140.00
87	AMC	332748	NEW EAST STAR #15	\$ 140.00
88	AMC	332749	NEW EAST STAR #16	\$ 140.00
89	AMC	332750	NEW EAST STAR EXTENSION #17	\$ 140.00
90	AMC	332751	NEW EAST STAR EXTENSION #19	\$ 140.00
91	AMC	332752	NEW EAST STAR EXTENSION #20	\$ 140.00
92	AMC	332753	NEW EAST STAR EXTENSION #21	\$ 140.00
93	AMC	332754	NEW EAST STAR EXTENSION #22	\$ 140.00
94	AMC	332755	NEW EAST STAR EXTENSION #25	\$ 140.00
95	AMC	332756	RED EAGLE #1	\$ 140.00
96	AMC	332757	RED EAGLE #4	\$ 140.00
97	AMC	332758	RED EAGLE #10	\$ 140.00
98	AMC	332759	RED EAGLE #11	\$ 140.00

2009 NOV 13 P 2:27
PHOENIX ARIZONA

36 claims @ 140⁰⁰/ea


= 5,040.00



SIERRITA MINING & RANCHING CO.
HC 70 BOX 4260
SAHUARITA, AZ 85629-9311

TUCSON AZ 857

13 NOV 2009 PM 4 L



RECEIVED
BLM AZ STATE OFFICE

2009 NOV 13 P 2:27

PHOENIX ARIZONA

BUREAU OF LAND MANAGEMENT
ARIZONA STATE OFFICE
ONE NORTH CENTRAL AVE
SUITE 800
PHOENIX AZ 85004-4427

85004+4427



AMC 332724



- 335544
- 338249
- 340594
- 350412
- 352956
- 352967
- 352990
- 353015
- 353030
- 355548
- 391869
- 395380
- 395839
- 396155
- 396792



Sierrita Mining & Ranching Co.
 HC 70 Box 4260
 Sahuarita, AZ. 85629

August 11, 2009

USDOJ-BLM
 ARIZONA STATE OFFICE
 ONE NORTH CENTRAL AVE
 PHOENIX AZ 85004

RECEIVED
 BLM AZ STATE OFFICE
 2009 AUG 13 P 1:35
 PHOENIX, ARIZONA

RE: ERROR ON MINING CLAIMS RENEWAL LIST

Attached is a partial list of claims that we sent with our check for mining claim renewals on Aug 3, and was received by the BLM on August 6 (BLM transaction #2035872).

A series of twelve claims were amended on April 28, 2009, but were not updated on the list that we send with our yearly renewal. The highlighted claims on the corrected partial list are the ones that payment should have been applied to, and a copy of the original partial list that we sent is attached for you to reference.

There was also a typo on the name of claim #AMC 396795. The name of the claim should have been listed as Homestead #24 and we submitted the name as Homestead #23 (line #111 on the list of claims).

I apologize for the error and inconvenience. Please feel free to give me a call if you have any questions.

Sincerely,

Heather L. Fox, Accounts Payable

Corrected list

SIERRITA MINING & RANCHING CO
HC 70 BOX 4260
SAHUARITA AZ 85629

PHONE (520) 625-1204
FAX (520) 625-3234

2009 Mining Claims Renewal
Please renew the following claims through August 2010

	NUMBER	NAME OF CLAIM/SITES	FEE
1	AMC	335544 EAST STAR #1	\$ 140.00
2	AMC	335545 EAST STAR #2	\$ 140.00
3	AMC	335546 EAST STAR #3	\$ 140.00
4	AMC	335547 EAST STAR #4	\$ 140.00
5	AMC	335548 FAITH #3	\$ 140.00
6	AMC	335549 FAITH #4	\$ 140.00
7	AMC	335550 HIDDEN MINE #1	\$ 140.00
8	AMC	335551 HIDDEN MINE #2	\$ 140.00
9	AMC	335552 HIDDEN MINE #3	\$ 140.00
10	AMC	335553 HIDDEN MINE #4	\$ 140.00
11	AMC	335554 HIDDEN MINE #5	\$ 140.00
12	AMC	335555 HIDDEN MINE #6	\$ 140.00
13	AMC	335556 KEYSTONE #1	\$ 140.00
14	AMC	335557 KEYSTONE #2	\$ 140.00
15	AMC	335558 KEYSTONE #3	\$ 140.00
16	AMC	335559 KEYSTONE #4	\$ 140.00
17	AMC	335560 LEADVILLE #2	\$ 140.00
18	AMC	335561 LEADVILLE #3	\$ 140.00
19	AMC	335562 LEADVILLE #12	\$ 140.00
20	AMC	335564 LUCKY STRIKE #1	\$ 140.00
21	AMC	335565 LUCKY STRIKE #2	\$ 140.00
22	AMC	335566 LUCKY STRIKE #3	\$ 140.00
23	AMC	335567 MAY BIRD #8	\$ 140.00
24	AMC	335568 MAY BIRD #12	\$ 140.00
25	AMC	335569 MAY BIRD #13	\$ 140.00
26	AMC	335570 MAY BIRD #14	\$ 140.00
27	AMC	335571 MAY BIRD #15	\$ 140.00
28	AMC	335572 MAY BIRD #20	\$ 140.00
29	AMC	335573 MAY BIRD #22	\$ 140.00
30	AMC	335574 MAY BIRD #23	\$ 140.00
31	AMC	335575 MAY BIRD #24	\$ 140.00
32	AMC	335576 MAY BIRD #25	\$ 140.00
33	AMC	335577 MAY BIRD #29	\$ 140.00
34	AMC	335578 MAY BIRD #30	\$ 140.00
35	AMC	335579 MAY BIRD #31	\$ 140.00
36	AMC	335580 MAY BIRD #32	\$ 140.00
37	AMC	335581 MAY BIRD #33	\$ 140.00
38	AMC	335582 MAY BIRD #34	\$ 140.00
39	AMC	335583 MAY BIRD #35	\$ 140.00
40	AMC	335584 MAY BIRD #53	\$ 140.00
41	AMC	335585 MAY BIRD #54	\$ 140.00
42	AMC	335586 MAY BIRD #55	\$ 140.00
43	AMC	335587 MAY BIRD #61	\$ 140.00
44	AMC	335588 NEW EAST STAR #9	\$ 140.00

RECEIVED
BLM AZ STATE OFFICE
2009 AUG 13 P 1:35
PHOENIX, ARIZONA

45	AMC	335589	NEW EAST STAR EXTENTION #1	\$ 140.00
46	AMC	335590	NEW EAST STAR EXTENTION #2	\$ 140.00
47	AMC	335591	NEW EAST STAR EXTENTION #3	\$ 140.00
48	AMC	335592	NEW EAST STAR EXTENTION #4	\$ 140.00
49	AMC	335593	NEW EAST STAR EXTENTION #5	\$ 140.00
50	AMC	335594	NEW EAST STAR EXTENTION #6	\$ 140.00
51	AMC	335595	NEW EAST STAR EXTENTION #7	\$ 140.00
52	AMC	335596	OLD POWERS #1	\$ 140.00
53	AMC	335597	OLD POWERS #2	\$ 140.00
54	AMC	335598	ORANGE #1	\$ 140.00
55	AMC	335599	ORANGE #2	\$ 140.00
56	AMC	335600	POOR BOY #1	\$ 140.00
57	AMC	335601	POOR BOY #2	\$ 140.00
58	AMC	335602	RED EAGLE #2	\$ 140.00
59	AMC	335603	WASHINGTON #1	\$ 140.00
60	AMC	335604	WASHINGTON #2	\$ 140.00
61	AMC	335605	WEST STAR #1	\$ 140.00
62	AMC	335606	WEST STAR #2	\$ 140.00
63	AMC	335607	WEST STAR #3	\$ 140.00
64	AMC	335608	WEST STAR #4	\$ 140.00
65	AMC	340594	FAITH #1	\$ 140.00
66	AMC	340595	FAITH #2	\$ 140.00
67	AMC	340596	MAY BIRD #63	\$ 140.00
68	AMC	340597	MAY BIRD #65	\$ 140.00
69	AMC	338249	BEANFIELD #7	\$ 140.00
70	AMC	338250	BEANFIELD #8	\$ 140.00
71	AMC	338251	BEANFIELD #9	\$ 140.00
72	AMC	338252	BEANFIELD #10	\$ 140.00
73	AMC	338253	BEANFIELD #11	\$ 140.00
74	AMC	338254	BEANFIELD #12	\$ 140.00
75	AMC	350412	BEANFIELD #6	\$ 140.00
76	AMC	350413	BEANFIELD #16	\$ 140.00
77	AMC	350414	BEANFIELD #17	\$ 140.00
78	AMC	350415	BEANFIELD #18	\$ 140.00
79	AMC	352956	MAY BIRD #1	\$ 140.00
80	AMC	352957	MAY BIRD #45	\$ 140.00
81	AMC	352958	MAY BIRD #46	\$ 140.00
82	AMC	352959	MAY BIRD #47	\$ 140.00
83	AMC	352960	MAY BIRD #48	\$ 140.00
84	AMC	352961	MAY BIRD #49	\$ 140.00
85	AMC	352962	MAY BIRD #50	\$ 140.00
86	AMC	352963	MAY BIRD #56	\$ 140.00
87	AMC	352964	MAY BIRD #57	\$ 140.00
88	AMC	352965	MAY BIRD #64	\$ 140.00
89	AMC	352966	MAY BIRD #66	\$ 140.00
90	AMC	355548	LITTLE JOHN #2	\$ 140.00
91	AMC	391869	LITTLE JOHN #1	\$ 140.00
92	AMC	391870	RED EAGLE #3	\$ 140.00
93	AMC	391871	RED EAGLE #5	\$ 140.00
94	AMC	391872	RED EAGLE #6	\$ 140.00
95	AMC	391873	RED EAGLE #15	\$ 140.00
96	AMC	396601	MAYBIRD #27 (AMENDED)	\$ 140.00

PHOENIX, ARIZONA

2009 AUG 13 P 1:35

RECEIVED
BLM AZ STATE OFFICE

RECEIVED
BLM AZ STATE OFFICE

2009 AUG 13 P 1:35

PHOENIX, ARIZONA

97	AMC	396602	MAYBIRD #28 (AMENDED)	\$ 140.00
98	AMC	396603	MAYBIRD #69 (AMENDED)	\$ 140.00
99	AMC	396605	MAYBIRD #101 (AMENDED)	\$ 140.00
100	AMC	396604	MAYBIRD #70 (AMENDED)	\$ 140.00
101	AMC	396606	MAYBIRD #102 (AMENDED)	\$ 140.00
102	AMC	396595	FAITH #5 (AMENDED)	\$ 140.00
103	AMC	396596	FAITH #6 (AMENDED)	\$ 140.00
104	AMC	396597	FAITH #7 (AMENDED)	\$ 140.00
105	AMC	396598	FAITH #8 (AMENDED)	\$ 140.00
106	AMC	396600	LITTLE JOHN #4 (AMENDED)	\$ 140.00
107	AMC	396599	LITTLE JOHN #3 (AMENDED)	\$ 140.00
108	AMC	396792	HOMESTEAD #21	\$ 140.00
109	AMC	396793	HOMESTEAD #23	\$ 140.00
110	AMC	396794	HOMESTEAD #22	\$ 140.00
111	AMC	396795	HOMESTEAD #24	\$ 140.00
112	AMC	396796	LITTLE JOHN #5	\$ 140.00
113	AMC			
114	AMC			
115	AMC			
116	AMC			
117	AMC			
118	AMC			
119	AMC			
120	AMC			
121	AMC			
122	AMC			
123	AMC			
124	AMC			
125	AMC			
126	AMC			
127	AMC			

TOTAL DUE

\$ 15,680.00

original list

SIERRITA MINING & RANCHING CO
HC 70 BOX 4260
SAHUARITA AZ 85629

PHONE (520) 625-1204
FAX (520) 625-3234

2009 Mining Claims Renewal
Please renew the following claims through August 2010

RECEIVED
BLM AZ STATE OFFICE
2009 AUG 13 P 1:35
PHOENIX, ARIZONA

	NUMBER	NAME OF CLAIM/SITES	FEE
1	AMC 335544	EAST STAR #1	\$ 140.00
2	AMC 335545	EAST STAR #2	\$ 140.00
3	AMC 335546	EAST STAR #3	\$ 140.00
4	AMC 335547	EAST STAR #4	\$ 140.00
5	AMC 335548	FAITH #3	\$ 140.00
6	AMC 335549	FAITH #4	\$ 140.00
7	AMC 335550	HIDDEN MINE #1	\$ 140.00
8	AMC 335551	HIDDEN MINE #2	\$ 140.00
9	AMC 335552	HIDDEN MINE #3	\$ 140.00
10	AMC 335553	HIDDEN MINE #4	\$ 140.00
11	AMC 335554	HIDDEN MINE #5	\$ 140.00
12	AMC 335555	HIDDEN MINE #6	\$ 140.00
13	AMC 335556	KEYSTONE #1	\$ 140.00
14	AMC 335557	KEYSTONE #2	\$ 140.00
15	AMC 335558	KEYSTONE #3	\$ 140.00
16	AMC 335559	KEYSTONE #4	\$ 140.00
17	AMC 335560	LEADVILLE #2	\$ 140.00
18	AMC 335561	LEADVILLE #3	\$ 140.00
19	AMC 335562	LEADVILLE #12	\$ 140.00
20	AMC 335564	LUCKY STRIKE #1	\$ 140.00
21	AMC 335565	LUCKY STRIKE #2	\$ 140.00
22	AMC 335566	LUCKY STRIKE #3	\$ 140.00
23	AMC 335567	MAY BIRD #8	\$ 140.00
24	AMC 335568	MAY BIRD #12	\$ 140.00
25	AMC 335569	MAY BIRD #13	\$ 140.00
26	AMC 335570	MAY BIRD #14	\$ 140.00
27	AMC 335571	MAY BIRD #15	\$ 140.00
28	AMC 335572	MAY BIRD #20	\$ 140.00
29	AMC 335573	MAY BIRD #22	\$ 140.00
30	AMC 335574	MAY BIRD #23	\$ 140.00
31	AMC 335575	MAY BIRD #24	\$ 140.00
32	AMC 335576	MAY BIRD #25	\$ 140.00
33	AMC 335577	MAY BIRD #29	\$ 140.00
34	AMC 335578	MAY BIRD #30	\$ 140.00
35	AMC 335579	MAY BIRD #31	\$ 140.00
36	AMC 335580	MAY BIRD #32	\$ 140.00
37	AMC 335581	MAY BIRD #33	\$ 140.00
38	AMC 335582	MAY BIRD #34	\$ 140.00
39	AMC 335583	MAY BIRD #35	\$ 140.00
40	AMC 335584	MAY BIRD #53	\$ 140.00
41	AMC 335585	MAY BIRD #54	\$ 140.00
42	AMC 335586	MAY BIRD #55	\$ 140.00
43	AMC 335587	MAY BIRD #61	\$ 140.00
44	AMC 335588	NEW EAST STAR #9	\$ 140.00

45	AMC	335589	NEW EAST STAR EXTENTION #1	\$ 140.00
46	AMC	335590	NEW EAST STAR EXTENTION #2	\$ 140.00
47	AMC	335591	NEW EAST STAR EXTENTION #3	\$ 140.00
48	AMC	335592	NEW EAST STAR EXTENTION #4	\$ 140.00
49	AMC	335593	NEW EAST STAR EXTENTION #5	\$ 140.00
50	AMC	335594	NEW EAST STAR EXTENTION #6	\$ 140.00
51	AMC	335595	NEW EAST STAR EXTENTION #7	\$ 140.00
52	AMC	335596	OLD POWERS #1	\$ 140.00
53	AMC	335597	OLD POWERS #2	\$ 140.00
54	AMC	335598	ORANGE #1	\$ 140.00
55	AMC	335599	ORANGE #2	\$ 140.00
56	AMC	335600	POOR BOY #1	\$ 140.00
57	AMC	335601	POOR BOY #2	\$ 140.00
58	AMC	335602	RED EAGLE #2	\$ 140.00
59	AMC	335603	WASHINGTON #1	\$ 140.00
60	AMC	335604	WASHINGTON #2	\$ 140.00
61	AMC	335605	WEST STAR #1	\$ 140.00
62	AMC	335606	WEST STAR #2	\$ 140.00
63	AMC	335607	WEST STAR #3	\$ 140.00
64	AMC	335608	WEST STAR #4	\$ 140.00
65	AMC	340594	FAITH #1	\$ 140.00
66	AMC	340595	FAITH #2	\$ 140.00
67	AMC	340596	MAY BIRD #63	\$ 140.00
68	AMC	340597	MAY BIRD #65	\$ 140.00
69	AMC	338249	BEANFIELD #7	\$ 140.00
70	AMC	338250	BEANFIELD #8	\$ 140.00
71	AMC	338251	BEANFIELD #9	\$ 140.00
72	AMC	338252	BEANFIELD #10	\$ 140.00
73	AMC	338253	BEANFIELD #11	\$ 140.00
74	AMC	338254	BEANFIELD #12	\$ 140.00
75	AMC	350412	BEANFIELD #6	\$ 140.00
76	AMC	350413	BEANFIELD #16	\$ 140.00
77	AMC	350414	BEANFIELD #17	\$ 140.00
78	AMC	350415	BEANFIELD #18	\$ 140.00
79	AMC	352956	MAY BIRD #1	\$ 140.00
80	AMC	352957	MAY BIRD #45	\$ 140.00
81	AMC	352958	MAY BIRD #46	\$ 140.00
82	AMC	352959	MAY BIRD #47	\$ 140.00
83	AMC	352960	MAY BIRD #48	\$ 140.00
84	AMC	352961	MAY BIRD #49	\$ 140.00
85	AMC	352962	MAY BIRD #50	\$ 140.00
86	AMC	352963	MAY BIRD #56	\$ 140.00
87	AMC	352964	MAY BIRD #57	\$ 140.00
88	AMC	352965	MAY BIRD #64	\$ 140.00
89	AMC	352966	MAY BIRD #66	\$ 140.00
90	AMC	355548	LITTLE JOHN #2	\$ 140.00
91	AMC	391869	LITTLE JOHN #1	\$ 140.00
92	AMC	391870	RED EAGLE #3	\$ 140.00
93	AMC	391871	RED EAGLE #5	\$ 140.00
94	AMC	391872	RED EAGLE #6	\$ 140.00
95	AMC	391873	RED EAGLE #15	\$ 140.00
96	AMC	395389	MAYBIRD #27	\$ 140.00

PHOENIX, ARIZONA

2009 AUG 13 P 1:35

RECEIVED
BLM AZ STATE OFFICE

97	AMC	395840	MAYBIRD #28	\$ 140.00
98	AMC	395841	MAYBIRD #69	\$ 140.00
99	AMC	395842	MAYBIRD #101	\$ 140.00
100	AMC	395843	MAYBIRD #70	\$ 140.00
101	AMC	395844	MAYBIRD #102	\$ 140.00
102	AMC	395845	FAITH #5 (AMENDED)	\$ 140.00
103	AMC	395846	FAITH #6 (AMENDED)	\$ 140.00
104	AMC	395847	FAITH #7 (AMENDED)	\$ 140.00
105	AMC	395848	FAITH #8 (AMENDED)	\$ 140.00
106	AMC	396155	LITTLE JOHN #4	\$ 140.00
107	AMC	396156	LITTLE JOHN #3	\$ 140.00
108	AMC	396792	HOMESTEAD #21	\$ 140.00
109	AMC	396793	HOMESTEAD #23	\$ 140.00
110	AMC	396794	HOMESTEAD #22	\$ 140.00
111	AMC	396795	HOMESTEAD #23	\$ 140.00
112	AMC	396796	LITTLE JOHN #5	\$ 140.00
113	AMC			
114	AMC			
115	AMC			
116	AMC			
117	AMC			
118	AMC			
119	AMC			
120	AMC			
121	AMC			
122	AMC			
123	AMC			
124	AMC			
125	AMC			
126	AMC			
127	AMC			

TOTAL DUE \$ 15,680.00

RECEIVED
BLM AZ STATE OFFICE
2009 AUG 13 P 1:35
PHOENIX, ARIZONA



SIERRITA MINING & RANCHING CO.
HC 70 BOX 4260
SAHUARITA, AZ 85629-9311



RECEIVED
BLM AZ STATE OFFICE

2009 AUG 13 P 1:36

PHOENIX, ARIZONA

USDOJ-BLM
ARIZONA STATE OFFICE
ONE NORTH CENTRAL AVE
PHOENIX AZ 85004

8500484427 0041





SIERRITA MINING & RANCHING CO.
HC 70 BOX 4260
SAHUARITA, AZ 85629-9311



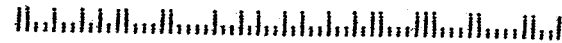
RECEIVED
BLM AZ STATE OFFICE

2009 AUG 13 P 1:36

PHOENIX, ARIZONA

USDOI-BLM
ARIZONA STATE OFFICE
ONE NORTH CENTRAL AVE
PHOENIX AZ 85004


8500494427 0041





AMC 335544
340594
338249
350412
352956
355548
391869
395380
395839
396155
396792
353030

AMC 352990
353015
352967
332724



Sierrita Mining & Ranching Co.
HC 70 Box 4260
Sahuarita, AZ. 85629

August 3, 2009

RECEIVED
BLM AZ STATE OFFICE
2009 AUG 10 A 10:55
PHOENIX, ARIZONA


USDOI-BLM
ARIZONA STATE OFFICE
ONE NORTH CENTRAL AVE
PHOENIX AZ 85004

RE: MINING CLAIM RENEWALS THROUGH 2010

Attached is a list of claims we wish to renew through 2010. Attached is our check for \$29,400.00.

If you have any questions or need any more information, please give me a call at 520-625-1204.

Sincerely,


Heather L Fox, Accounts Payable



210

SIERRITA MINING & RANCHING CO
 HC 70 BOX 4260
 SAHUARITA AZ 85629

PHONE (520) 625-1204
 FAX (520) 625-3234

2009 Mining Claims Renewal
 Please renew the following claims through August 2010

	NUMBER	NAME OF CLAIM/SITES	FEE
L 1	AMC 335544	EAST STAR #1	\$ 140.00
2	AMC 335545	EAST STAR #2	\$ 140.00
3	AMC 335546	EAST STAR #3	\$ 140.00
4	AMC 335547	EAST STAR #4	\$ 140.00
5	AMC 335548	FAITH #3	\$ 140.00
6	AMC 335549	FAITH #4	\$ 140.00
7	AMC 335550	HIDDEN MINE #1	\$ 140.00
8	AMC 335551	HIDDEN MINE #2	\$ 140.00
9	AMC 335552	HIDDEN MINE #3	\$ 140.00
10	AMC 335553	HIDDEN MINE #4	\$ 140.00
11	AMC 335554	HIDDEN MINE #5	\$ 140.00
12	AMC 335555	HIDDEN MINE #6	\$ 140.00
13	AMC 335556	KEYSTONE #1	\$ 140.00
14	AMC 335557	KEYSTONE #2	\$ 140.00
15	AMC 335558	KEYSTONE #3	\$ 140.00
16	AMC 335559	KEYSTONE #4	\$ 140.00
17	AMC 335560	LEADVILLE #2	\$ 140.00
18	AMC 335561	LEADVILLE #3	\$ 140.00
19	AMC 335562	LEADVILLE #12	\$ 140.00
20	AMC 335564	LUCKY STRIKE #1	\$ 140.00
21	AMC 335565	LUCKY STRIKE #2	\$ 140.00
22	AMC 335566	LUCKY STRIKE #3	\$ 140.00
23	AMC 335567	MAY BIRD #8	\$ 140.00
24	AMC 335568	MAY BIRD #12	\$ 140.00
25	AMC 335569	MAY BIRD #13	\$ 140.00
26	AMC 335570	MAY BIRD #14	\$ 140.00
27	AMC 335571	MAY BIRD #15	\$ 140.00
28	AMC 335572	MAY BIRD #20	\$ 140.00
29	AMC 335573	MAY BIRD #22	\$ 140.00
30	AMC 335574	MAY BIRD #23	\$ 140.00
31	AMC 335575	MAY BIRD #24	\$ 140.00
32	AMC 335576	MAY BIRD #25	\$ 140.00
33	AMC 335577	MAY BIRD #29	\$ 140.00
34	AMC 335578	MAY BIRD #30	\$ 140.00
35	AMC 335579	MAY BIRD #31	\$ 140.00
36	AMC 335580	MAY BIRD #32	\$ 140.00
37	AMC 335581	MAY BIRD #33	\$ 140.00
38	AMC 335582	MAY BIRD #34	\$ 140.00
39	AMC 335583	MAY BIRD #35	\$ 140.00
40	AMC 335584	MAY BIRD #53	\$ 140.00
41	AMC 335585	MAY BIRD #54	\$ 140.00
42	AMC 335586	MAY BIRD #55	\$ 140.00
43	AMC 335587	MAY BIRD #61	\$ 140.00
44	AMC 335588	NEW EAST STAR #9	\$ 140.00

RECEIVED
 PLM AZ SITE OFFICE
 2009 AUG 10 A 10:55
 PHOENIX, ARIZONA

RECEIVED
FLM AZ STAFF OFFICE

2009 AUG 10 A 10:55

PHOENIX, ARIZONA

45	AMC	335589	NEW EAST STAR EXTENTION #1	\$ 140.00
46	AMC	335590	NEW EAST STAR EXTENTION #2	\$ 140.00
47	AMC	335591	NEW EAST STAR EXTENTION #3	\$ 140.00
48	AMC	335592	NEW EAST STAR EXTENTION #4	\$ 140.00
49	AMC	335593	NEW EAST STAR EXTENTION #5	\$ 140.00
50	AMC	335594	NEW EAST STAR EXTENTION #6	\$ 140.00
51	AMC	335595	NEW EAST STAR EXTENTION #7	\$ 140.00
52	AMC	335596	OLD POWERS #1	\$ 140.00
53	AMC	335597	OLD POWERS #2	\$ 140.00
54	AMC	335598	ORANGE #1	\$ 140.00
55	AMC	335599	ORANGE #2	\$ 140.00
56	AMC	335600	POOR BOY #1	\$ 140.00
57	AMC	335601	POOR BOY #2	\$ 140.00
58	AMC	335602	RED EAGLE #2	\$ 140.00
59	AMC	335603	WASHINGTON #1	\$ 140.00
60	AMC	335604	WASHINGTON #2	\$ 140.00
61	AMC	335605	WEST STAR #1	\$ 140.00
62	AMC	335606	WEST STAR #2	\$ 140.00
63	AMC	335607	WEST STAR #3	\$ 140.00
64	AMC	335608	WEST STAR #4	\$ 140.00
65	AMC	L 340594	FAITH #1	\$ 140.00
66	AMC	340595	FAITH #2	\$ 140.00
67	AMC	340596	MAY BIRD #63	\$ 140.00
68	AMC	340597	MAY BIRD #65	\$ 140.00
69	AMC	L 338249	BEANFIELD #7	\$ 140.00
70	AMC	338250	BEANFIELD #8	\$ 140.00
71	AMC	338251	BEANFIELD #9	\$ 140.00
72	AMC	338252	BEANFIELD #10	\$ 140.00
73	AMC	338253	BEANFIELD #11	\$ 140.00
74	AMC	338254	BEANFIELD #12	\$ 140.00
75	AMC	L 350412	BEANFIELD #6	\$ 140.00
76	AMC	350413	BEANFIELD #16	\$ 140.00
77	AMC	350414	BEANFIELD #17	\$ 140.00
78	AMC	350415	BEANFIELD #18	\$ 140.00
79	AMC	L 352956	MAY BIRD #1	\$ 140.00
80	AMC	352957	MAY BIRD #45	\$ 140.00
81	AMC	352958	MAY BIRD #46	\$ 140.00
82	AMC	352959	MAY BIRD #47	\$ 140.00
83	AMC	352960	MAY BIRD #48	\$ 140.00
84	AMC	352961	MAY BIRD #49	\$ 140.00
85	AMC	352962	MAY BIRD #50	\$ 140.00
86	AMC	352963	MAY BIRD #56	\$ 140.00
87	AMC	352964	MAY BIRD #57	\$ 140.00
88	AMC	352965	MAY BIRD #64	\$ 140.00
89	AMC	352966	MAY BIRD #66	\$ 140.00
90	AMC	L 355548	LITTLE JOHN #2	\$ 140.00
91	AMC	L 391869	LITTLE JOHN #1	\$ 140.00
92	AMC	391870	RED EAGLE #3	\$ 140.00
93	AMC	391871	RED EAGLE #5	\$ 140.00
94	AMC	391872	RED EAGLE #6	\$ 140.00
95	AMC	391873	RED EAGLE #15	\$ 140.00
96	AMC	395389	MAYBIRD #27	\$ 140.00

945380

395-839

97	AMC	395840	MAYBIRD #28		
98	AMC	395841	MAYBIRD #69	\$	140.00
99	AMC	395842	MAYBIRD #101	\$	140.00
100	AMC	395843	MAYBIRD #70	\$	140.00
101	AMC	395844	MAYBIRD #102	\$	140.00
102	AMC	395845	FAITH #5 (AMENDED)	\$	140.00
103	AMC	395846	FAITH #6 (AMENDED)	\$	140.00
104	AMC	395847	FAITH #7 (AMENDED)	\$	140.00
105	AMC	395848	FAITH #8 (AMENDED)	\$	140.00
106	AMC	396155	LITTLE JOHN #4	\$	140.00
107	AMC	396156	LITTLE JOHN #3	\$	140.00
108	AMC	396792	HOMESTEAD #21	\$	140.00
109	AMC	396793	HOMESTEAD #23	\$	140.00
110	AMC	396794	HOMESTEAD #22	\$	140.00
111	AMC	396795	HOMESTEAD #23	\$	140.00
112	AMC	396796	LITTLE JOHN #5	\$	140.00
113	AMC				
114	AMC				
115	AMC				
116	AMC				
117	AMC				
118	AMC				
119	AMC				
120	AMC				
121	AMC				
122	AMC				
123	AMC				
124	AMC				
125	AMC				
126	AMC				
127	AMC				

TOTAL DUE

\$ 15,680.00

RECEIVED
 CLM AZ STATE OFFICE
 2009 AUG 10 A 10:55
 PHOENIX, ARIZONA

210.

SIERRITA MINING & RANCHING CO AND DENNY NOLEN
 HC 70 BOX 4260
 SAHUARITA AZ 85629

PHONE (520) 625-1204
 FAX (520) 625-3234

2009 Mining Claim Renewal
 Please renew the following claims through August 2010

	NUMBER	NAME OF CLAIMS/SITES	FEE
1	AMC / 352967	HOMESTEAD #1	
2	AMC 352968	HOMESTEAD #2	\$ 140.00
3	AMC 352969	HOMESTEAD #3	\$ 140.00
4	AMC 352970	HOMESTEAD #4	\$ 140.00
5	AMC 352971	HOMESTEAD #5	\$ 140.00
6	AMC 352972	HOMESTEAD #6	\$ 140.00
7	AMC 352973	HOMESTEAD #7	\$ 140.00
8	AMC 352974	HOMESTEAD #8	\$ 140.00
9	AMC 352975	HOMESTEAD #9	\$ 140.00
10	AMC 352976	HOMESTEAD #10	\$ 140.00
11	AMC 352977	HOMESTEAD #11	\$ 140.00
12	AMC 352978	HOMESTEAD #12	\$ 140.00
13	AMC 352979	HOMESTEAD #13	\$ 140.00
14	AMC 352980	HOMESTEAD #14	\$ 140.00
15	AMC 352981	HOMESTEAD #15	\$ 140.00
16	AMC 352982	HOMESTEAD #16	\$ 140.00
17	AMC 352983	HOMESTEAD #17	\$ 140.00
18	AMC 352984	HOMESTEAD #18	\$ 140.00
19	AMC 352985	HOMESTEAD #19	\$ 140.00
20	AMC 352986	HOMESTEAD #20	\$ 140.00
21	AMC / 352990	RICHEY #1	\$ 140.00
22	AMC 352991	RICHEY #2	\$ 140.00
23	AMC 352992	RICHEY #3	\$ 140.00
24	AMC 352993	RICHEY #4	\$ 140.00
25	AMC 352994	RICHEY #5	\$ 140.00
26	AMC 352995	RICHEY #6	\$ 140.00
27	AMC 352996	RICHEY #7	\$ 140.00
28	AMC 352997	RICHEY #8	\$ 140.00
29	AMC / 353015	RED BOY #1	\$ 140.00
30	AMC 353016	RED BOY #2	\$ 140.00
31	AMC 353017	RED BOY #3	\$ 140.00
32	AMC 353018	RED BOY #4	\$ 140.00
33	AMC 353019	RED BOY #5	\$ 140.00
34	AMC 353020	RED BOY #6	\$ 140.00
35	AMC 353021	RED BOY #7	\$ 140.00
36	AMC 353022	RED BOY #8	\$ 140.00
37	AMC 353023	RED BOY #9	\$ 140.00
38	AMC 353024	RED BOY #10	\$ 140.00
39	AMC 353025	RED BOY #11	\$ 140.00
40	AMC 353026	RED BOY #12	\$ 140.00
41	AMC 353027	RED BOY #13	\$ 140.00
42	AMC 353028	RED BOY #14	\$ 140.00
43	AMC 353029	RED BOY #15	\$ 140.00

RECEIVED
 CLM AZ STATE OFFICE
 2009 AUG 10 A 10:55
 PHOENIX, ARIZONA

44	AMC	353030	RED BOY #16	\$ 140.00
45	AMC	353031	RED BOY #17	\$ 140.00
46	AMC	353032	RED BOY #18	\$ 140.00
47	AMC	353033	RED BOY #19	\$ 140.00
48	AMC	353034	RED BOY #20	\$ 140.00
49	AMC	353035	RED BOY #21	\$ 140.00
50	AMC	353036	RED BOY #22	\$ 140.00
51	AMC	353037	RED BOY #23	\$ 140.00
52	AMC	353038	RED BOY #24	\$ 140.00
53	AMC	353039	RED BOY #25	\$ 140.00
54	AMC	353040	RED BOY #26	\$ 140.00
55	AMC	353041	RED BOY #27	\$ 140.00
56	AMC	353042	RED BOY #28	\$ 140.00
57	AMC	353043	RED BOY #29	\$ 140.00
58	AMC	353044	RED BOY #30	\$ 140.00
59	AMC	353045	RED BOY #31	\$ 140.00
60	AMC	353046	RED BOY #32	\$ 140.00
61	AMC	353047	RED BOY #33	\$ 140.00
62	AMC	353048	RED BOY #34	\$ 140.00
63	AMC	332724	EAGLE #12	\$ 140.00
64	AMC	332725	KEYSTONE #1	\$ 140.00
65	AMC	332726	KEYSTONE #2	\$ 140.00
66	AMC	332727	KEYSTONE #3	\$ 140.00
67	AMC	332728	KEYSTONE #4	\$ 140.00
68	AMC	332729	KEYSTONE #5	\$ 140.00
69	AMC	332730	KEYSTONE #10	\$ 140.00
70	AMC	332731	KEYSTONE #11	\$ 140.00
71	AMC	332732	KEYSTONE #12	\$ 140.00
72	AMC	332733	KEYSTONE #13	\$ 140.00
73	AMC	332734	KEYSTONE #14	\$ 140.00
74	AMC	332735	LEADVILLE #4	\$ 140.00
75	AMC	332736	LEADVILLE #5	\$ 140.00
76	AMC	332737	LEADVILLE #6	\$ 140.00
77	AMC	332738	NEW LEADVILLE #9	\$ 140.00
78	AMC	332739	LEADVILLE #14	\$ 140.00
79	AMC	332740	MAYBIRD #26	\$ 140.00
80	AMC	332741	NEW EAST STAR EXTENSION #8	\$ 140.00
81	AMC	332742	NEW EAST STAR EXTENSION #9	\$ 140.00
82	AMC	332743	NEW EAST STAR EXTENSION #10	\$ 140.00
83	AMC	332744	NEW EAST STAR EXTENSION #11	\$ 140.00
84	AMC	332745	NEW EAST STAR EXTENSION #12	\$ 140.00
85	AMC	332746	NEW EAST STAR EXTENSION #13	\$ 140.00
86	AMC	332747	NEW EAST STAR EXTENSION #14	\$ 140.00
87	AMC	332748	NEW EAST STAR #15	\$ 140.00
88	AMC	332749	NEW EAST STAR #16	\$ 140.00
89	AMC	332750	NEW EAST STAR EXTENSION #17	\$ 140.00
90	AMC	332751	NEW EAST STAR EXTENSION #19	\$ 140.00
91	AMC	332752	NEW EAST STAR EXTENSION #20	\$ 140.00
92	AMC	332753	NEW EAST STAR EXTENSION #21	\$ 140.00
93	AMC	332754	NEW EAST STAR EXTENSION #22	\$ 140.00
94	AMC	332755	NEW EAST STAR EXTENSION #25	\$ 140.00
95	AMC	332756	RED EAGLE #1	\$ 140.00

RECEIVED
 CLM AT STATE OFFICE
 PHOENIX, ARIZONA
 2009 AUG 10 A 10:55

96	AMC	332757	RED EAGLE #4	\$ 140.00
97	AMC	332758	RED EAGLE #10	\$ 140.00
98	AMC	332759	RED EAGLE #11	\$ 140.00
99	AMC			
100	AMC			
101	AMC			
102	AMC			
103	AMC			
104	AMC			
105	AMC			
106	AMC			
107	AMC			
108	AMC			
109	AMC			
110	AMC			

TOTAL DUE	\$ 13,720.00
DENNY NOLEN	\$ 6,860.00
SIERRITA MINING	\$ 6,860.00

RECEIVED
 PLM AZ STATE OFFICE
 2009 AUG 10 A 10:55
 PHOENIX, ARIZONA

United States Department of the Interior
Bureau of Land Management
 BUSINESS & SUPPORT SVCS DIV
 ONE N CENTRAL AVE SUITE 800
 PHOENIX, AZ 85004 -4427
 Phone: (602) 417-9200

Receipt

No: 1971992

Transaction #: 2035872	
Date of Transaction: 08/06/2009	
CUSTOMER:	SIERRITA MINING & RANCHING CO HC 70 BOX 4260 SAHUARITA, AZ 85629-9311 US

LINE #	QTY	DESCRIPTION	REMARKS	UNIT PRICE	TOTAL
1	2.00	LOCATABLE MINERALS / MINING CLAIMS-NOT NEW-UNADJUD, ONE AUTH NO. ONLY / MINING CLAIM MONEY RECEIVED CASES: AMC335544/\$15680.00, AMC352967/\$13720.00	MAINT 2010	- n/a -	29400.00
TOTAL:					\$29,400.00

PAYMENT INFORMATION					
1	AMOUNT:	29400.00	POSTMARKED:	08/04/2009	
	TYPE:	CHECK	RECEIVED:	08/06/2009	
	CHECK NO:	38094			
	NAME:	SIERRITA MINING AND RANCHING CO HC 70 BOX 4260 SAHUARITA AZ 85629-9311 US			

REMARKS

This receipt was generated by the automated BLM Collections and Billing System and is a paper representation of a portion of the official electronic record contained therein.

210?



AMC 332724

335544

338249

340594

350412

352956

352967

352990

353015

353030

355548


391869

395380

395839

396155

396792



Sierrita Mining & Ranching Co.
HC 70 Box 4260
Sahuarita, AZ. 85629

August 11, 2009

USDOJ-BLM
ARIZONA STATE OFFICE
ONE NORTH CENTRAL AVE
PHOENIX AZ 85004

RECEIVED
BLM AZ STATE OFFICE
2009 AUG 13 P 1:35
PHOENIX, ARIZONA

RE: ERROR ON MINING CLAIMS RENEWAL LIST

Attached is a partial list of claims that we sent with our check for mining claim renewals on Aug 3, and was received by the BLM on August 6 (BLM transaction #2035872).

A series of twelve claims were amended on April 28, 2009, but were not updated on the list that we send with our yearly renewal. The highlighted claims on the corrected partial list are the ones that payment should have been applied to, and a copy of the original partial list that we sent is attached for you to reference.

There was also a typo on the name of claim #AMC 396795. The name of the claim should have been listed as Homestead #24 and we submitted the name as Homestead #23 (line #111 on the list of claims).

I apologize for the error and inconvenience. Please feel free to give me a call if you have any questions.

Sincerely,

Heather L Fox, Accounts Payable

Ph. 520-625-1204 Fax 520-625-3234

Lic. # ROC189255 / ROC189256

E-mail smrco@aol.com

45	AMC	335589	NEW EAST STAR EXTENTION #1	\$ 140.00
46	AMC	335590	NEW EAST STAR EXTENTION #2	\$ 140.00
47	AMC	335591	NEW EAST STAR EXTENTION #3	\$ 140.00
48	AMC	335592	NEW EAST STAR EXTENTION #4	\$ 140.00
49	AMC	335593	NEW EAST STAR EXTENTION #5	\$ 140.00
50	AMC	335594	NEW EAST STAR EXTENTION #6	\$ 140.00
51	AMC	335595	NEW EAST STAR EXTENTION #7	\$ 140.00
52	AMC	335596	OLD POWERS #1	\$ 140.00
53	AMC	335597	OLD POWERS #2	\$ 140.00
54	AMC	335598	ORANGE #1	\$ 140.00
55	AMC	335599	ORANGE #2	\$ 140.00
56	AMC	335600	POOR BOY #1	\$ 140.00
57	AMC	335601	POOR BOY #2	\$ 140.00
58	AMC	335602	RED EAGLE #2	\$ 140.00
59	AMC	335603	WASHINGTON #1	\$ 140.00
60	AMC	335604	WASHINGTON #2	\$ 140.00
61	AMC	335605	WEST STAR #1	\$ 140.00
62	AMC	335606	WEST STAR #2	\$ 140.00
63	AMC	335607	WEST STAR #3	\$ 140.00
64	AMC	335608	WEST STAR #4	\$ 140.00
65	AMC	340594	FAITH #1	\$ 140.00
66	AMC	340595	FAITH #2	\$ 140.00
67	AMC	340596	MAY BIRD #63	\$ 140.00
68	AMC	340597	MAY BIRD #65	\$ 140.00
69	AMC	338249	BEANFIELD #7	\$ 140.00
70	AMC	338250	BEANFIELD #8	\$ 140.00
71	AMC	338251	BEANFIELD #9	\$ 140.00
72	AMC	338252	BEANFIELD #10	\$ 140.00
73	AMC	338253	BEANFIELD #11	\$ 140.00
74	AMC	338254	BEANFIELD #12	\$ 140.00
75	AMC	350412	BEANFIELD #6	\$ 140.00
76	AMC	350413	BEANFIELD #16	\$ 140.00
77	AMC	350414	BEANFIELD #17	\$ 140.00
78	AMC	350415	BEANFIELD #18	\$ 140.00
79	AMC	352956	MAY BIRD #1	\$ 140.00
80	AMC	352957	MAY BIRD #45	\$ 140.00
81	AMC	352958	MAY BIRD #46	\$ 140.00
82	AMC	352959	MAY BIRD #47	\$ 140.00
83	AMC	352960	MAY BIRD #48	\$ 140.00
84	AMC	352961	MAY BIRD #49	\$ 140.00
85	AMC	352962	MAY BIRD #50	\$ 140.00
86	AMC	352963	MAY BIRD #56	\$ 140.00
87	AMC	352964	MAY BIRD #57	\$ 140.00
88	AMC	352965	MAY BIRD #64	\$ 140.00
89	AMC	352966	MAY BIRD #66	\$ 140.00
90	AMC	355548	LITTLE JOHN #2	\$ 140.00
91	AMC	391869	LITTLE JOHN #1	\$ 140.00
92	AMC	391870	RED EAGLE #3	\$ 140.00
93	AMC	391871	RED EAGLE #5	\$ 140.00
94	AMC	391872	RED EAGLE #6	\$ 140.00
95	AMC	391873	RED EAGLE #15	\$ 140.00
96	AMC	396601	MAYBIRD #27 (AMENDED)	\$ 140.00

RECEIVED
 BLM AZ STATE OFFICE
 2009 AUG 13 P 1:35
 PHOENIX, ARIZONA

SIERRITA MINING & RANCHING CO
HC 70 BOX 4260
SAHUARITA AZ 85629

PHONE (520) 625-1204
FAX (520) 625-3234

2009 Mining Claims Renewal
Please renew the following claims through August 2010

RECEIVED
BLM STATE OFFICE
2009 AUG 13 P 1:35
PHOENIX, ARIZONA

	NUMBER	NAME OF CLAIM/SITES	FEE
1	AMC 335544	EAST STAR #1	\$ 140.00
2	AMC 335545	EAST STAR #2	\$ 140.00
3	AMC 335546	EAST STAR #3	\$ 140.00
4	AMC 335547	EAST STAR #4	\$ 140.00
5	AMC 335548	FAITH #3	\$ 140.00
6	AMC 335549	FAITH #4	\$ 140.00
7	AMC 335550	HIDDEN MINE #1	\$ 140.00
8	AMC 335551	HIDDEN MINE #2	\$ 140.00
9	AMC 335552	HIDDEN MINE #3	\$ 140.00
10	AMC 335553	HIDDEN MINE #4	\$ 140.00
11	AMC 335554	HIDDEN MINE #5	\$ 140.00
12	AMC 335555	HIDDEN MINE #6	\$ 140.00
13	AMC 335556	KEYSTONE #1	\$ 140.00
14	AMC 335557	KEYSTONE #2	\$ 140.00
15	AMC 335558	KEYSTONE #3	\$ 140.00
16	AMC 335559	KEYSTONE #4	\$ 140.00
17	AMC 335560	LEADVILLE #2	\$ 140.00
18	AMC 335561	LEADVILLE #3	\$ 140.00
19	AMC 335562	LEADVILLE #12	\$ 140.00
20	AMC 335564	LUCKY STRIKE #1	\$ 140.00
21	AMC 335565	LUCKY STRIKE #2	\$ 140.00
22	AMC 335566	LUCKY STRIKE #3	\$ 140.00
23	AMC 335567	MAY BIRD #8	\$ 140.00
24	AMC 335568	MAY BIRD #12	\$ 140.00
25	AMC 335569	MAY BIRD #13	\$ 140.00
26	AMC 335570	MAY BIRD #14	\$ 140.00
27	AMC 335571	MAY BIRD #15	\$ 140.00
28	AMC 335572	MAY BIRD #20	\$ 140.00
29	AMC 335573	MAY BIRD #22	\$ 140.00
30	AMC 335574	MAY BIRD #23	\$ 140.00
31	AMC 335575	MAY BIRD #24	\$ 140.00
32	AMC 335576	MAY BIRD #25	\$ 140.00
33	AMC 335577	MAY BIRD #29	\$ 140.00
34	AMC 335578	MAY BIRD #30	\$ 140.00
35	AMC 335579	MAY BIRD #31	\$ 140.00
36	AMC 335580	MAY BIRD #32	\$ 140.00
37	AMC 335581	MAY BIRD #33	\$ 140.00
38	AMC 335582	MAY BIRD #34	\$ 140.00
39	AMC 335583	MAY BIRD #35	\$ 140.00
40	AMC 335584	MAY BIRD #53	\$ 140.00
41	AMC 335585	MAY BIRD #54	\$ 140.00
42	AMC 335586	MAY BIRD #55	\$ 140.00
43	AMC 335587	MAY BIRD #61	\$ 140.00
44	AMC 335588	NEW EAST STAR #9	\$ 140.00

97	AMC	395840	MAYBIRD #28	\$ 140.00
98	AMC	395841	MAYBIRD #69	\$ 140.00
99	AMC	395842	MAYBIRD #101	\$ 140.00
100	AMC	395843	MAYBIRD #70	\$ 140.00
101	AMC	395844	MAYBIRD #102	\$ 140.00
102	AMC	395845	FAITH #5 (AMENDED)	\$ 140.00
103	AMC	395846	FAITH #6 (AMENDED)	\$ 140.00
104	AMC	395847	FAITH #7 (AMENDED)	\$ 140.00
105	AMC	395848	FAITH #8 (AMENDED)	\$ 140.00
106	AMC	396155	LITTLE JOHN #4	\$ 140.00
107	AMC	396156	LITTLE JOHN #3	\$ 140.00
108	AMC	396792	HOMESTEAD #21	\$ 140.00
109	AMC	396793	HOMESTEAD #23	\$ 140.00
110	AMC	396794	HOMESTEAD #22	\$ 140.00
111	AMC	396795	HOMESTEAD #23	\$ 140.00
112	AMC	396796	LITTLE JOHN #5	\$ 140.00
113	AMC			
114	AMC			
115	AMC			
116	AMC			
117	AMC			
118	AMC			
119	AMC			
120	AMC			
121	AMC			
122	AMC			
123	AMC			
124	AMC			
125	AMC			
126	AMC			
127	AMC			

TOTAL DUE

\$ 15,680.00

PHOENIX, ARIZONA


2009 AUG 13 P 1:35

RECEIVED
BLM AZ STATE OFFICE



335544
340594
338249
350412
352956
35554E
391869
395380
395839
396155
396792
353030

352690
353015
352969
332724



Sierrita Mining & Ranching Co.
HC 70 Box 4260
Sahuarita, AZ. 85629

August 3, 2009

RECEIVED
BLM AZ STATE OFFICE
2009 AUG 10 A 10:55
PHOENIX, ARIZONA


USDOI-BLM
ARIZONA STATE OFFICE
ONE NORTH CENTRAL AVE
PHOENIX AZ 85004

RE: MINING CLAIM RENEWALS THROUGH 2010

Attached is a list of claims we wish to renew through 2010. Attached is our check for \$29,400.00.

If you have any questions or need any more information, please give me a call at 520-625-1204.

Sincerely,


Heather L Fox, Accounts Payable



210

SIERRITA MINING & RANCHING CO
 HC 70 BOX 4260
 SAHUARITA AZ 85629

PHONE (520) 625-1204
 FAX (520) 625-3234

2009 Mining Claims Renewal
 Please renew the following claims through August 2010

NUMBER	NAME OF CLAIM/SITES	FEE
1	AMC 335544 EAST STAR #1	\$ 140.00
2	AMC 335545 EAST STAR #2	\$ 140.00
3	AMC 335546 EAST STAR #3	\$ 140.00
4	AMC 335547 EAST STAR #4	\$ 140.00
5	AMC 335548 FAITH #3	\$ 140.00
6	AMC 335549 FAITH #4	\$ 140.00
7	AMC 335550 HIDDEN MINE #1	\$ 140.00
8	AMC 335551 HIDDEN MINE #2	\$ 140.00
9	AMC 335552 HIDDEN MINE #3	\$ 140.00
10	AMC 335553 HIDDEN MINE #4	\$ 140.00
11	AMC 335554 HIDDEN MINE #5	\$ 140.00
12	AMC 335555 HIDDEN MINE #6	\$ 140.00
13	AMC 335556 KEYSTONE #1	\$ 140.00
14	AMC 335557 KEYSTONE #2	\$ 140.00
15	AMC 335558 KEYSTONE #3	\$ 140.00
16	AMC 335559 KEYSTONE #4	\$ 140.00
17	AMC 335560 LEADVILLE #2	\$ 140.00
18	AMC 335561 LEADVILLE #3	\$ 140.00
19	AMC 335562 LEADVILLE #12	\$ 140.00
20	AMC 335564 LUCKY STRIKE #1	\$ 140.00
21	AMC 335565 LUCKY STRIKE #2	\$ 140.00
22	AMC 335566 LUCKY STRIKE #3	\$ 140.00
23	AMC 335567 MAY BIRD #8	\$ 140.00
24	AMC 335568 MAY BIRD #12	\$ 140.00
25	AMC 335569 MAY BIRD #13	\$ 140.00
26	AMC 335570 MAY BIRD #14	\$ 140.00
27	AMC 335571 MAY BIRD #15	\$ 140.00
28	AMC 335572 MAY BIRD #20	\$ 140.00
29	AMC 335573 MAY BIRD #22	\$ 140.00
30	AMC 335574 MAY BIRD #23	\$ 140.00
31	AMC 335575 MAY BIRD #24	\$ 140.00
32	AMC 335576 MAY BIRD #25	\$ 140.00
33	AMC 335577 MAY BIRD #29	\$ 140.00
34	AMC 335578 MAY BIRD #30	\$ 140.00
35	AMC 335579 MAY BIRD #31	\$ 140.00
36	AMC 335580 MAY BIRD #32	\$ 140.00
37	AMC 335581 MAY BIRD #33	\$ 140.00
38	AMC 335582 MAY BIRD #34	\$ 140.00
39	AMC 335583 MAY BIRD #35	\$ 140.00
40	AMC 335584 MAY BIRD #53	\$ 140.00
41	AMC 335585 MAY BIRD #54	\$ 140.00
42	AMC 335586 MAY BIRD #55	\$ 140.00
43	AMC 335587 MAY BIRD #61	\$ 140.00
44	AMC 335588 NEW EAST STAR #9	\$ 140.00

RECEIVED
 CLAIMS SERVICE OFFICE
 2009 AUG 10 A 10:55
 PHOENIX, ARIZONA

45	AMC	335589	NEW EAST STAR EXTENTION #1	\$ 140.00
46	AMC	335590	NEW EAST STAR EXTENTION #2	\$ 140.00
47	AMC	335591	NEW EAST STAR EXTENTION #3	\$ 140.00
48	AMC	335592	NEW EAST STAR EXTENTION #4	\$ 140.00
49	AMC	335593	NEW EAST STAR EXTENTION #5	\$ 140.00
50	AMC	335594	NEW EAST STAR EXTENTION #6	\$ 140.00
51	AMC	335595	NEW EAST STAR EXTENTION #7	\$ 140.00
52	AMC	335596	OLD POWERS #1	\$ 140.00
53	AMC	335597	OLD POWERS #2	\$ 140.00
54	AMC	335598	ORANGE #1	\$ 140.00
55	AMC	335599	ORANGE #2	\$ 140.00
56	AMC	335600	POOR BOY #1	\$ 140.00
57	AMC	335601	POOR BOY #2	\$ 140.00
58	AMC	335602	RED EAGLE #2	\$ 140.00
59	AMC	335603	WASHINGTON #1	\$ 140.00
60	AMC	335604	WASHINGTON #2	\$ 140.00
61	AMC	335605	WEST STAR #1	\$ 140.00
62	AMC	335606	WEST STAR #2	\$ 140.00
63	AMC	335607	WEST STAR #3	\$ 140.00
64	AMC	335608	WEST STAR #4	\$ 140.00
65	AMC	L 340594	FAITH #1	\$ 140.00
66	AMC	340595	FAITH #2	\$ 140.00
67	AMC	340596	MAY BIRD #63	\$ 140.00
68	AMC	340597	MAY BIRD #65	\$ 140.00
69	AMC	L 338249	BEANFIELD #7	\$ 140.00
70	AMC	338250	BEANFIELD #8	\$ 140.00
71	AMC	338251	BEANFIELD #9	\$ 140.00
72	AMC	338252	BEANFIELD #10	\$ 140.00
73	AMC	338253	BEANFIELD #11	\$ 140.00
74	AMC	338254	BEANFIELD #12	\$ 140.00
75	AMC	L 350412	BEANFIELD #6	\$ 140.00
76	AMC	350413	BEANFIELD #16	\$ 140.00
77	AMC	350414	BEANFIELD #17	\$ 140.00
78	AMC	350415	BEANFIELD #18	\$ 140.00
79	AMC	L 352956	MAY BIRD #1	\$ 140.00
80	AMC	352957	MAY BIRD #45	\$ 140.00
81	AMC	352958	MAY BIRD #46	\$ 140.00
82	AMC	352959	MAY BIRD #47	\$ 140.00
83	AMC	352960	MAY BIRD #48	\$ 140.00
84	AMC	352961	MAY BIRD #49	\$ 140.00
85	AMC	352962	MAY BIRD #50	\$ 140.00
86	AMC	352963	MAY BIRD #56	\$ 140.00
87	AMC	352964	MAY BIRD #57	\$ 140.00
88	AMC	352965	MAY BIRD #64	\$ 140.00
89	AMC	352966	MAY BIRD #66	\$ 140.00
90	AMC	L 355548	LITTLE JOHN #2	\$ 140.00
91	AMC	L 391869	LITTLE JOHN #1	\$ 140.00
92	AMC	391870	RED EAGLE #3	\$ 140.00
93	AMC	391871	RED EAGLE #5	\$ 140.00
94	AMC	391872	RED EAGLE #6	\$ 140.00
95	AMC	391873	RED EAGLE #15	\$ 140.00
96	AMC	395389	MAYBIRD #27	\$ 140.00

PHOENIX, ARIZONA

2009 AUG 10 A 10:55

RECEIVED
 CLAIMS OFFICE

75380

395837

97	AMC	395840	MAYBIRD #28	\$ 140.00
98	AMC	395841	MAYBIRD #69	\$ 140.00
99	AMC	395842	MAYBIRD #101	\$ 140.00
100	AMC	395843	MAYBIRD #70	\$ 140.00
101	AMC	395844	MAYBIRD #102	\$ 140.00
102	AMC	395845	FAITH #5 (AMENDED)	\$ 140.00
103	AMC	395846	FAITH #6 (AMENDED)	\$ 140.00
104	AMC	395847	FAITH #7 (AMENDED)	\$ 140.00
105	AMC	395848	FAITH #8 (AMENDED)	\$ 140.00
106	AMC	396155	LITTLE JOHN #4	\$ 140.00
107	AMC	396156	LITTLE JOHN #3	\$ 140.00
108	AMC	396792	HOMESTEAD #21	\$ 140.00
109	AMC	396793	HOMESTEAD #23	\$ 140.00
110	AMC	396794	HOMESTEAD #22	\$ 140.00
111	AMC	396795	HOMESTEAD #23	\$ 140.00
112	AMC	396796	LITTLE JOHN #5	\$ 140.00
113	AMC			
114	AMC			
115	AMC			
116	AMC			
117	AMC			
118	AMC			
119	AMC			
120	AMC			
121	AMC			
122	AMC			
123	AMC			
124	AMC			
125	AMC			
126	AMC			
127	AMC			

TOTAL DUE

\$ 15,680.00

210.

PHOENIX, ARIZONA

2009 AUG 10 A 10:55

RECEIVED
TITLE ASSOCIATE OFFICE

SIERRITA MINING & RANCHING CO AND DENNY NOLEN
 HC 70 BOX 4260
 SAHUARITA AZ 85629

PHONE (520) 625-1204
 FAX (520) 625-3234

2009 Mining Claim Renewal
 Please renew the following claims through August 2010

	NUMBER	NAME OF CLAIMS/SITES	FEE
1	AMC	352967 HOMESTEAD #1	\$ 140.00
2	AMC	352968 HOMESTEAD #2	\$ 140.00
3	AMC	352969 HOMESTEAD #3	\$ 140.00
4	AMC	352970 HOMESTEAD #4	\$ 140.00
5	AMC	352971 HOMESTEAD #5	\$ 140.00
6	AMC	352972 HOMESTEAD #6	\$ 140.00
7	AMC	352973 HOMESTEAD #7	\$ 140.00
8	AMC	352974 HOMESTEAD #8	\$ 140.00
9	AMC	352975 HOMESTEAD #9	\$ 140.00
10	AMC	352976 HOMESTEAD #10	\$ 140.00
11	AMC	352977 HOMESTEAD #11	\$ 140.00
12	AMC	352978 HOMESTEAD #12	\$ 140.00
13	AMC	352979 HOMESTEAD #13	\$ 140.00
14	AMC	352980 HOMESTEAD #14	\$ 140.00
15	AMC	352981 HOMESTEAD #15	\$ 140.00
16	AMC	352982 HOMESTEAD #16	\$ 140.00
17	AMC	352983 HOMESTEAD #17	\$ 140.00
18	AMC	352984 HOMESTEAD #18	\$ 140.00
19	AMC	352985 HOMESTEAD #19	\$ 140.00
20	AMC	352986 HOMESTEAD #20	\$ 140.00
21	AMC	352990 RICHEY #1	\$ 140.00
22	AMC	352991 RICHEY #2	\$ 140.00
23	AMC	352992 RICHEY #3	\$ 140.00
24	AMC	352993 RICHEY #4	\$ 140.00
25	AMC	352994 RICHEY #5	\$ 140.00
26	AMC	352995 RICHEY #6	\$ 140.00
27	AMC	352996 RICHEY #7	\$ 140.00
28	AMC	352997 RICHEY #8	\$ 140.00
29	AMC	353015 RED BOY #1	\$ 140.00
30	AMC	353016 RED BOY #2	\$ 140.00
31	AMC	353017 RED BOY #3	\$ 140.00
32	AMC	353018 RED BOY #4	\$ 140.00
33	AMC	353019 RED BOY #5	\$ 140.00
34	AMC	353020 RED BOY #6	\$ 140.00
35	AMC	353021 RED BOY #7	\$ 140.00
36	AMC	353022 RED BOY #8	\$ 140.00
37	AMC	353023 RED BOY #9	\$ 140.00
38	AMC	353024 RED BOY #10	\$ 140.00
39	AMC	353025 RED BOY #11	\$ 140.00
40	AMC	353026 RED BOY #12	\$ 140.00
41	AMC	353027 RED BOY #13	\$ 140.00
42	AMC	353028 RED BOY #14	\$ 140.00
43	AMC	353029 RED BOY #15	\$ 140.00

RECEIVED
 U.S. ARIZONA STATE OFFICE
 2009 AUG 10 A 10:55
 PHOENIX, ARIZONA

44	AMC	353030	RED BOY #16	\$ 140.00
45	AMC	353031	RED BOY #17	\$ 140.00
46	AMC	353032	RED BOY #18	\$ 140.00
47	AMC	353033	RED BOY #19	\$ 140.00
48	AMC	353034	RED BOY #20	\$ 140.00
49	AMC	353035	RED BOY #21	\$ 140.00
50	AMC	353036	RED BOY #22	\$ 140.00
51	AMC	353037	RED BOY #23	\$ 140.00
52	AMC	353038	RED BOY #24	\$ 140.00
53	AMC	353039	RED BOY #25	\$ 140.00
54	AMC	353040	RED BOY #26	\$ 140.00
55	AMC	353041	RED BOY #27	\$ 140.00
56	AMC	353042	RED BOY #28	\$ 140.00
57	AMC	353043	RED BOY #29	\$ 140.00
58	AMC	353044	RED BOY #30	\$ 140.00
59	AMC	353045	RED BOY #31	\$ 140.00
60	AMC	353046	RED BOY #32	\$ 140.00
61	AMC	353047	RED BOY #33	\$ 140.00
62	AMC	353048	RED BOY #34	\$ 140.00
63	AMC	332724	EAGLE #12	\$ 140.00
64	AMC	332725	KEYSTONE #1	\$ 140.00
65	AMC	332726	KEYSTONE #2	\$ 140.00
66	AMC	332727	KEYSTONE #3	\$ 140.00
67	AMC	332728	KEYSTONE #4	\$ 140.00
68	AMC	332729	KEYSTONE #5	\$ 140.00
69	AMC	332730	KEYSTONE #10	\$ 140.00
70	AMC	332731	KEYSTONE #11	\$ 140.00
71	AMC	332732	KEYSTONE #12	\$ 140.00
72	AMC	332733	KEYSTONE #13	\$ 140.00
73	AMC	332734	KEYSTONE #14	\$ 140.00
74	AMC	332735	LEADVILLE #4	\$ 140.00
75	AMC	332736	LEADVILLE #5	\$ 140.00
76	AMC	332737	LEADVILLE #6	\$ 140.00
77	AMC	332738	NEW LEADVILLE #9	\$ 140.00
78	AMC	332739	LEADVILLE #14	\$ 140.00
79	AMC	332740	MAYBIRD #26	\$ 140.00
80	AMC	332741	NEW EAST STAR EXTENSION #8	\$ 140.00
81	AMC	332742	NEW EAST STAR EXTENSION #9	\$ 140.00
82	AMC	332743	NEW EAST STAR EXTENSION #10	\$ 140.00
83	AMC	332744	NEW EAST STAR EXTENSION #11	\$ 140.00
84	AMC	332745	NEW EAST STAR EXTENSION #12	\$ 140.00
85	AMC	332746	NEW EAST STAR EXTENSION #13	\$ 140.00
86	AMC	332747	NEW EAST STAR EXTENSION #14	\$ 140.00
87	AMC	332748	NEW EAST STAR #15	\$ 140.00
88	AMC	332749	NEW EAST STAR #16	\$ 140.00
89	AMC	332750	NEW EAST STAR EXTENSION #17	\$ 140.00
90	AMC	332751	NEW EAST STAR EXTENSION #19	\$ 140.00
91	AMC	332752	NEW EAST STAR EXTENSION #20	\$ 140.00
92	AMC	332753	NEW EAST STAR EXTENSION #21	\$ 140.00
93	AMC	332754	NEW EAST STAR EXTENSION #22	\$ 140.00
94	AMC	332755	NEW EAST STAR EXTENSION #25	\$ 140.00
95	AMC	332756	RED EAGLE #1	\$ 140.00

RECEIVED
 INMATE OFFICE
 2009 AUG 10 A 10:55
 PHOENIX, ARIZONA

96	AMC	332757	RED EAGLE #4	\$ 140.00
97	AMC	332758	RED EAGLE #10	\$ 140.00
98	AMC	332759	RED EAGLE #11	\$ 140.00
99	AMC			
100	AMC			
101	AMC			
102	AMC			
103	AMC			
104	AMC			
105	AMC			
106	AMC			
107	AMC			
108	AMC			
109	AMC			
110	AMC			

TOTAL DUE	\$ 13,720.00
DENNY NOLEN	\$ 6,860.00
SIERRITA MINING	\$ 6,860.00

RECEIVED
 MINING DEPARTMENT
 PHOENIX, ARIZONA
 2009 AUG 10 A 10:55

United States Department of the Interior

Bureau of Land Management

BUSINESS & SUPPORT SVCS DIV

ONE N CENTRAL AVE SUITE 800

PHOENIX, AZ 85004 -4427

Phone: (602) 417-9200

Receipt

No:

1971992

Transaction #: 2035872	
Date of Transaction: 08/06/2009	
CUSTOMER:	SIERRITA MINING & RANCHING CO HC 70 BOX 4260 SAHUARITA, AZ 85629-9311 US

LINE #	QTY	DESCRIPTION	REMARKS	UNIT PRICE	TOTAL
1	2.00	LOCATABLE MINERALS / MINING CLAIMS-NOT NEW-UNADJUD, ONE AUTH NO. ONLY / MINING CLAIM MONEY RECEIVED CASES: AMC335544/\$15680.00, AMC352967/\$13720.00	MAINT 2010	- n/a -	29400.00
TOTAL:					\$29,400.00

PAYMENT INFORMATION					
1	AMOUNT:	29400.00	POSTMARKED:	08/04/2009	
	TYPE:	CHECK	RECEIVED:	08/06/2009	
	CHECK NO:	38094			
	NAME:	SIERRITA MINING AND RANCHING CO HC 70 BOX 4260 SAHUARITA AZ 85629-9311 US			

REMARKS

This receipt was generated by the automated BLM Collections and Billing System and is a paper representation of a portion of the official electronic record contained therein.

210?

After recording, please return to:
 John C. Lacy
 DeConcini McDonald Yetwin & Lacy, P.C.
 2525 E. Broadway Blvd., #200
 Tucson, AZ 85716

Amc 2194
 Amc 27423
 Amc 35995
~~Amc 35995~~
~~Amc 35995~~
 Amc 62735
 Amc 332724

STATE OF ARIZONA)
)ss:
 County of Pima)

CERTIFICATION OF PAYMENT OF MAINTENANCE FEE IN LIEU OF AFFIDAVIT OF ANNUAL ASSESSMENT WORK

Dennis E. Nolen, being first duly sworn, deposes and says that:

1. He is the CEO of Helvetia Land and Cattle Co., one of the owners of the following described unpatented lode mining claims situated in Helvetia Mining District, Pima County, Arizona (the "Claims"), the location notices of which are of record in said county, and in the records of the Arizona State Office of the Bureau of Land Management under the file numbers indicated as follows:

Name of Claim	Cty Recds		BLM Serial MC No.
	Book	Page	
WALTHUM	942	87	2205
Amended	5436	812	
FLAT TOP	913	600	2206
Amended	5436	813	
ROUND TOP	914	1	2207
Amended	5436	814	
THE AXE	287	258	2208
Amended	5436	815	
SUZY	934	536	2209
Amended	5436	816	
ALACHUA	916	549	2210
Amended	5436	817	
ELK 32	3368	607	27448
DOE 1	3366	300	27533
ELK 59	3368	634	36005
SHADOW NO. 1	2827	63	36022
BAKER	916	550	62735
LIBERTY	916	559	62744
RUBY	287	256	62766
BOSTON	1750	237	62769
THE ALTA NO. 1	MMM	294	62770
Amended	464	65	
AMERICAN NO. 1	MMM	295	62771
Amended	464	63	
AMERICAN NO. 2	MMM	293	62772
Amended	464	64	
APRICOT	MMM	292	62773 - 774

PHOENIX, ARIZONA
 2008 AUG 29 A 7:20
 BLM STATE OFFICE

ENTERED IN COMPUTER
 RE 9/12/08

Amended	464	60	
FRENCH KING	MMM	289	62774
Amended	464	67	
ITALIAN QUEEN	MMM	291	62776
Amended	464	71	
SHOVEL	MMM	331	62777
Amended	464	70	
FOUR QUEENS	287	257	62778
CHERRY	MMM	330	62784
Amended	464	66	
RAKE	3869	110	62788
HOE	3869	111	62789

The Claims are situated in Sections 11, 14, 15, 22 and 23, Township 18 South, Range 15 East, G&SR Meridian.

2. Pursuant to the Sections 10101 (a) and (b) of the Omnibus Budget Reconciliation Act of 1993 (Act of August 10, 1993, 107 Stat. 312), as extended by the Department of the Interior and Related Agencies Appropriations Act of October 21, 1998 (P.L. 105-277) and 43 CFR § 3833.1-5(b), the owner has paid a maintenance fee of \$125 per claim for the assessment year beginning September 1, 1999, and this Certificate is in lieu of an affidavit of performance of annual assessment work or notice of intent of hold.

3. The names and address of the owners of Claims for which this Certificate is prepared are: Helvetia Land and Cattle Co., HC 70 Box 4610, Sahuarita, AZ 85629 and Sahuarita Mining 1986, LTD., 5323 N. Camino Real, Tucson, AZ 85718.

THIS IS NOT A CHANGE OF ADDRESS

4. The Claims are held and claimed by the owners for the valuable mineral contained therein.

DATED this 26 day of August, 2008

HELVETIA LAND AND CATTLE CO.

Dennis E. Nolen

Dennis E. Nolen, CEO

RECEIVED
 BLM AZ STATE OFFICE
 2008 AUG 29 A 7:20
 PHOENIX, ARIZONA

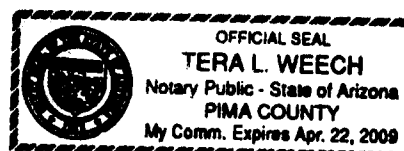
The foregoing instrument was acknowledged before me this 26 day of August, 2008, by Dennis E. Nolen, CEO, Helvetia Land and Cattle Co.

Tera L. Weech

Notary Public

My Commission Expires:

4-22-09



<u>SERIAL NUMBER</u>	<u>CLAIM NAME</u>	<u>CLAIMANT'S NAME</u>
A MC 332748	New East Star #15	Dennis E. Nolen Louis L. McGee C.E. Medema
A MC 332749	New East Star #16	" " "
A MC 332750	New East Star Extension #17	" " "
A MC 332751	New East Star Extension #19	" " "
A MC 332752	New East Star Extension #20	" " "
A MC 332753	New East Star Extension #21	" " "
A MC 332754	New East Star Extension #22	" " "
A MC 332755	New East Star Extension #25	" " "
A MC 332756	Red Eagle #1	" " "
A MC 332757	Red Eagle #4	" " "
A MC 332758	Red Eagle #10	" " "
A MC 332759	Red Eagle #11	" " "

RECEIVED
 CLAIMS OFFICE
 2008 AUG 29 A 7:20
 PHOENIX ARIZONA

CASE CLAIM

<u>SERIAL NUMBER</u>	<u>CLAIM NAME</u>	<u>CLAIMANT'S NAME</u>
A MC 332724	Eagle #12	Dennis E. Nolen Louis L. McGee C.E. Medema
A MC 332725	Keystone # 1	" " " " " " " " "
A MC 332726	Keystone #2	" " " " " " " " "
A MC 332727	Keystone #3	" " " " " " " " "
A MC 332728	Keystone #4	" " " " " " " " "
A MC 332729	Keystone #5	" " " " " " " " "
A MC 332730	Keystone #10	" " " " " " " " "
A MC 332731	Keystone #11	" " " " " " " " "
A MC 332732	Keystone #12	" " " " " " " " "
A MC 332733	Keystone #13	" " " " " " " " "
A MC 332734	Keystone #14	" " " " " " " " "
A MC 332735	Leadville #4	" " " " " " " " "

RECEIVED
BLM/AVR/RECREATION OFFICE
2008 AUG 29 A 7:20
PHOENIX, ARIZONA

<u>SERIAL NUMBER</u>	<u>CLAIM NAME</u>	<u>CLAIMANT'S NAME</u>
A MC 332736	Leadville #5	Dennis E. Nolen Louis L. McGee C.E. Medema
A MC 332737	Leadville #6	" " "
A MC 332738	New Leadville #9	" " "
A MC 332739	Leadville #14	" " "
A MC 332740	May Bird #26	" " "
A MC 332741	New East Star Extension #8	" " "
A MC 332742	New East Star Extension # 9	" " "
A MC 332743	New East Star Extension #10	" " "
A MC 332744	New East Star Extension #11	" " "
A MC 332745	New East Star Extension #12	" " "
A MC 332746	New East Star Extension #13	" " "
A MC 332747	New East Star Extesion #14	" " "

RECEIVED
 AUG 29 A 7:20
 PHOENIX, ARIZONA
 PUBLIC SERVICE

After recording, please return to:
Dennis E. Nolen
HC 70 Box 4610
Sahuarita, AZ 85629

STATE OF ARIZONA)
)ss:
County of Pima)

CERTIFICATION OF PAYMENT OF MAINTENANCE FEE IN LIEU OF AFFIDAVIT OF ANNUAL ASSESSMENT WORK

Dennis E. Nolen, being first duly sworn, deposes and says that:

1. He is one of the owners of the following described unpatented lode mining claims situated in the Sierrita Mountains, Pima County, Arizona (the "Claims"), the location notices of which are of record in said county, and in the records of the Arizona State Office of the Bureau of Land Management under the file numbers indicated as follows:

See three attached Case Claim sheet

The Claims are situated in Sections 1, 2, 4, 9, 10, 11, 14, 15, and 35, Townships 17 South, and 18 South, Range 11 East, G&SR Meridian.

2. Pursuant to the Sections 10101 (a) and (b) of the Omnibus Budget Reconciliation Act of 1993 (Act of August 10, 1993, 107 Stat. 312), as extended by the Department of the Interior and Related Agencies Appropriations Act of October 21, 1998 (P.L. 105-277) and 43 CFR § 3833.1-5(b), the owner has paid a maintenance fee of \$125 per claim for the assessment year beginning September 1, 1999, and this Certificate is in lieu of an affidavit of performance of annual assessment work or notice of intent of hold.

3. The names and address of the owners of Claims for which this Certificate is prepared are:
Dennis E. Nolen, Louis L. McGee, C.E. Medema, HC 70 Box 4610, Sahuarita, AZ 85629.

THIS IS NOT A CHANGE OF ADDRESS

4. The Claims are held and claimed by the owners for the valuable mineral contained therein.

DATED this 26 day of August, 2008

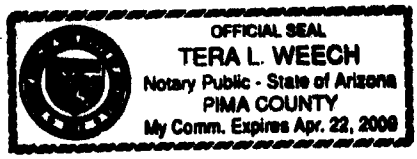
Dennis E. Nolen
Dennis E. Nolen

2008 AUG 26 A 7:20
RECEIVED
BLM AZ STATE OFFICE
PHOENIX, ARIZONA

The foregoing instrument was acknowledged before me this 26 day of August, 2008, by Dennis E. Nolen.

Tera L. Weech
Notary Public

My Commission Expires:
4-22-09



United States Department of the Interior
Bureau of Land Management
 BUSINESS & SUPPORT SVCS DIV
 ONE N CENTRAL AVE SUITE 800
 PHOENIX, AZ 85004 -4427
 Phone: (602) 417-9200

Receipt

No: 1775043

Transaction #: 1832804	
Date of Transaction: 08/29/2008	
CUSTOMER:	JOHN C LACY DECONCINI MCDONALD YETWIN & LACY PC 2525 E BROADWAY BLVD #200 TUCSON, AZ 85716

LINE #	QTY	DESCRIPTION	REMARKS	UNIT PRICE	TOTAL
1	2.00	LOCATABLE MINERALS / MINING CLAIMS-NOT NEW-UNADJUD, ONE AUTH NO. ONLY / MINING CLAIM MONEY RECEIVED (455) CASES: AMC2205/\$3125.00, AMC332736/\$4500.00	MAINT 2009	- n/a -	7625.00
TOTAL:					\$7,625.00

PAYMENT INFORMATION					
1	AMOUNT:	\$4,500.00	POSTMARKED:	8/27/08 0:00	
	TYPE:	CHECK	RECEIVED:	08/29/2008	
	CHECK NO:	4330			
	NAME:	NOLEN, DENNIS E HC 70 BOX 4610 SAHUARITA AZ 85629			
2	AMOUNT:	\$3,125.00	POSTMARKED:	8/27/08 0:00	
	TYPE:	CHECK	RECEIVED:	08/29/2008	
	CHECK NO:	4331			
	NAME:	NOLEN, DENNIS E HC 70 BOX 4610 SAHUARITA AZ 85629			

REMARKS

This receipt was generated by the automated BLM Collections and Billing System and is a paper representation of a portion of the official electronic record contained therein.

10/10/10

10/10/10
10/10/10
10/10/10
10/10/10
10/10/10

125
61

125

750

After recording, please return to:
 John C. Lacy
 DeConcini McDonald Yetwin & Lacy, P.C.
 2525 E. Broadway Blvd., #200
 Tucson, AZ 85716

Amc 2194
 27423
 35995
 62735
 332724

STATE OF ARIZONA)
)ss:
 County of Pima)

CERTIFICATION OF PAYMENT OF MAINTENANCE FEE IN LIEU OF AFFIDAVIT OF ANNUAL ASSESSMENT WORK

Dennis E. Nolen, being first duly sworn, deposes and says that:

ENTERED INTO COMPUTER
 SEP 19 2007 PB 5 VERIFIED

1. He is the CEO of Helvetia Land and Cattle Co., one of the owners of the following described unpatented lode mining claims situated in Helvatia Mining District, Pima County, Arizona (the "Claims"), the location notices of which are of record in said county, and in the records of the Arizona State Office of the Bureau of Land Management under the file numbers indicated as follows:

Name of Claim	Cty Recds		BLM Serial MC No.
	Book	Page	
WALTHUM	942	87	2205
Amended	5436	812	
FLAT TOP	913	600	2206
Amended	5436	813	
ROUND TOP	914	1	2207
Amended	5436	814	
THE AXE	287	258	2208
Amended	5436	815	
SUZY	934	536	2209
Amended	5436	816	
ALACHUA	916	549	2210
Amended	5436	817	
ELK 32	3368	607	27448
DOE 1	3366	300	27533
ELK 59	3368	634	36005
SHADOW NO. 1	2827	63	36022
BAKER	916	550	62735
LIBERTY	916	559	62744
RUBY	287	256	62766
BOSTON	1750	237	62769
THE ALTA NO. 1	MMM	294	62770
Amended	464	65	62771
AMERICAN NO. 1	MMM	295	62772
Amended	464	63	62773
AMERICAN NO. 2	MMM	293	62774
Amended	464	64	62775
APRICOT	MMM	292	62776

RECEIVED
 B.L.M. AZ STATE OFFICE
 2001 SEP -5 A 10: 25

RECEIVED
 B.L.M. AZ STATE OFFICE
 10: 25

25

Amended	464	60	
FRENCH KING	MMM	289	62774 ✓
Amended	464	67	
ITALIAN QUEEN	MMM	291	62776 ✓
Amended	464	71	
SHOVEL	MMM	331	62777
Amended	464	70	
FOUR QUEENS	287	257	62778 ✓
CHERRY	MMM	330	62784 -
Amended	464	66	
RAKE	3869	110	62788 ✓
HOE	3869	111	62789 ✓

The Claims are situated in Sections 11, 14, 15, 22 and 23, Township 18 South, Range 15 East, G&SR Meridian.

2. Pursuant to the Sections 10101 (a) and (b) of the Omnibus Budget Reconciliation Act of 1993 (Act of August 10, 1993, 107 Stat. 312), as extended by the Department of the Interior and Related Agencies Appropriations Act of October 21, 1998 (P.L. 105-277) and 43 CFR § 3833.1-5(b), the owner has paid a maintenance fee of \$125 per claim for the assessment year beginning September 1, 1999, and this Certificate is in lieu of an affidavit of performance of annual assessment work or notice of intent of hold.

3. The names and address of the owners of Claims for which this Certificate is prepared are: Helvetia Land and Cattle Co., HC 70 Box 4610, Sahuarita, AZ 85629 and Sahuarita Mining 1986, LTD., 5323 N. Camino Real, Tucson, AZ 85718.

THIS IS NOT A CHANGE OF ADDRESS

4. The Claims are held and claimed by the owners for the valuable mineral contained therein.

DATED this 29 day of August, 2007

HELVETIA LAND AND CATTLE CO.


Dennis E. Nolen
Dennis E. Nolen, CEO

The foregoing instrument was acknowledged before me this 29 day of August, 2007, by Dennis E. Nolen, CEO, Helvetia Land and Cattle Co.

Tera L. Weech
Notary Public

My Commission Expires:

4-22-09



PHOENIX, ARIZONA

2007 SEP -5 A 10:25

RECEIVED
BLM. AZ STATE OFFICE

After recording, please return to:
Dennis E. Nolen
HC 70 Box 4610
Sahuarita, AZ 85629

STATE OF ARIZONA)
)ss:
County of Pima)

CERTIFICATION OF PAYMENT OF MAINTENANCE FEE IN LIEU OF AFFIDAVIT OF ANNUAL ASSESSMENT WORK

Dennis E. Nolen, being first duly sworn, deposes and says that.

ENTERED INTO COMPUTER

SEP 19 2007 (B & VERIFIED

1. He is one of the owners of the following described unpatented lode mining claims situated in the Sierrita Mountains, Pima County, Arizona (the "Claims"), the location notices of which are of record in said county, and in the records of the Arizona State Office of the Bureau of Land Management under the file numbers indicated as follows:

See three attached Case Claim sheet

The Claims are situated in Sections 1, 2, 4, 9, 10, 11, 14, 15, and 35, Townships 17 South, and 18 South, Range 11 East, G&SR Meridian.

2. Pursuant to the Sections 10101 (a) and (b) of the Omnibus Budget Reconciliation Act of 1993 (Act of August 10, 1993, 107 Stat. 312), as extended by the Department of the Interior and Related Agencies Appropriations Act of October 21, 1998 (P.L. 105-277) and 43 CFR § 3833.1-5(b), the owner has paid a maintenance fee of \$125 per claim for the assessment year beginning September 1, 1999, and this Certificate is in lieu of an affidavit of performance of annual assessment work or notice of intent of hold.

3. The names and address of the owners of Claims for which this Certificate is prepared are: Dennis E. Nolen, Louis L. McGee, C.E. Medema, HC 70 Box 4610, Sahuarita, AZ 85629.

THIS IS NOT A CHANGE OF ADDRESS

4. The Claims are held and claimed by the owners for the valuable mineral contained therein.

DATED this 29 day of August, 2007


Dennis E. Nolen
Dennis E. Nolen

The foregoing instrument was acknowledged before me this 29 day of August, 2007, by Dennis E. Nolen.

Tera L. Weech
Notary Public

BLM RECEIVED
SEP - 5 A 10: 25
PIMA COUNTY ARIZONA

My Commission Expires:
4-22-09



CASE CLAIM

<u>SERIAL NUMBER</u>	<u>CLAIM NAME</u>	<u>CLAIMANT'S NAME</u>
A MC 332724	Eagle #12	Dennis E. Nolen Louis L. McGee C.E. Medema
A MC 332725	Keystone # 1	" " "
A MC 332726	Keystone #2	" " "
A MC 332727	Keystone #3	" " "
A MC 332728	Keystone #4	" " "
A MC 332729	Keystone #5	" " "
A MC 332730	Keystone #10	" " "
A MC 332731	Keystone #11	" " "
A MC 332732	Keystone #12	" " "
A MC 332733	Keystone #13	" " "
A MC 332734	Keystone #14	" " "
A MC 332735	Leadville #4	" " "

332724 - 332759

B.L.M. RECEIVED
 2007 SEP -5 A 10: 25
 PHOENIX, ARIZONA
 STATE OFFICE

<u>SERIAL NUMBER</u>	<u>CLAIM NAME</u>	<u>CLAIMANT'S NAME</u>
A MC 332736 ↘	Leadville #5	Dennis E. Nolen Louis L. McGee C.E. Medema
A MC 332737	Leadville #6	" " "
A MC 332738	New Leadville #9	" " "
A MC 332739	Leadville #14	" " "
A MC 332740	May Bird #26	" " "
A MC 332741	New East Star Extension #8	" " "
A MC 332742	New East Star Extension # 9	" " "
A MC 332743	New East Star Extension #10	" " "
A MC 332744	New East Star Extension #11	" " "
A MC 332745	New East Star Extension #12	" " "
A MC 332746	New East Star Extension #13	" " "
A MC 332747 ↘	New East Star Extension #14	" " "

BLM RECEIVED
PHOENIX, ARIZONA
2007 SEP -5 A 10:25
STATE OFFICE

<u>SERIAL NUMBER</u>	<u>CLAIM NAME</u>	<u>CLAIMANT'S NAME</u>
A MC 332748	New East Star #15	Dennis E. Nolen Louis L. McGee C.E. Medema
A MC 332749	New East Star #16	" " "
A MC 332750	New East Star Extension #17	" " "
A MC 332751	New East Star Extension #19	" " "
A MC 332752	New East Star Extension #20	" " "
A MC 332753	New East Star Extension #21	" " "
A MC 332754	New East Star Extension #22	" " "
A MC 332755	New East Star Extension #25	" " "
A MC 332756	Red Eagle #1	" " "
A MC 332757	Red Eagle #4	" " "
A MC 332758	Red Eagle #10	" " "
A MC 332759 ✓	Red Eagle #11	" " "

2001 SEP -5 A 10: 25
 BLM RECEIVED
 STATE OFFICE
 PHOENIX, ARIZONA

United States Department of the Interior
 Bureau of Land Management
 BUSINESS & SUPPORT SVCS DIV
 ONE N CENTRAL AVE SUITE 800
 PHOENIX, AZ 85004 -4427
 Phone: (602) 417-9200

Receipt

No: 1561248

Transaction #: 1612971		SEP 19 2007	
Date of Transaction: 09/05/2007		ENTERED INTO COMPUTER	
CUSTOMER:	DENNIS E NOLEN HC 70, BOX 4610 SAHUARITA, AZ 85629	FB	✓ VERIFIED

LINE #	QTY	DESCRIPTION	REMARKS	UNIT PRICE	TOTAL
1	1.00	LOCATABLE MINERALS / MINING CLAIMS-NOT NEW-UNADJUD, ONE AUTH NO. ONLY / MINING CLAIM MONEY RECEIVED (455) CASES: AMC2205/\$3125.00	MAINT 2008 (25)	- n/a -	3125.00
2	1.00	LOCATABLE MINERALS / MINING CLAIMS-NOT NEW-UNADJUD, ONE AUTH NO. ONLY / MINING CLAIM MONEY RECEIVED (455) CASES: AMC332736/\$4500.00	MAINT 2008 (36)	- n/a -	4500.00
TOTAL:					\$7,625.00

PAYMENT INFORMATION			
1	AMOUNT:	\$4,500.00	POSTMARKED: 8/30/07 0:00
	TYPE:	CHECK	RECEIVED: 09/05/2007
	CHECK NO:	3862	
	NAME:	NOLEN, TERRY J HC 70, BOX 4610 SAHUARITA AZ 85629	
2	AMOUNT:	\$3,125.00	POSTMARKED: 8/30/07 0:00
	TYPE:	CHECK	RECEIVED: 09/05/2007
	CHECK NO:	3863	
	NAME:	NOLEN, TERRY J HC 70, BOX 4610 SAHUARITA AZ 85629	

REMARKS

This receipt was generated by the automated BLM Collections and Billing System and is a paper representation of a portion of the official electronic record contained therein.

Message:

61 ROWS RETRIEVED

ENTERED INTO COMPUTER

SEP 19 2007

PB

VERIFIED

CBS Export Results Report

25
x 36
61 Total

Include Resolved Records

Record Status

Search Criteria Responsible Ar

Error Records (E/M/I)

Enter export Date (mm/dd/yyyy) ALL

User (U,X)

Accepted Records (A/W)

Serial Number match (optional)

Programme

"On Hold" Records (H)

Receipt Nr (optional) 1561248

All (U,P,X)

All Records (for s/n or receipt nr)

Export Nr (exclusive)

Exported, No Results From CBS

LR2000 User (defaults to login) ALL

New (not yet exported)

Query

Reset

User

	Resend?	Export Nr	A/D	Serial Nr	Mult	Code	\$ Amount	Remarks	Receipt Nr	LR2000 User	#Msg	Re:
1	<input type="checkbox"/>	1544223	A	AMC2205		582	125.00	2008	1561248	P5BROWN		<input type="checkbox"/>

CALL 1-800-222-1811 FOR PICKUP OR TRACKING



0000

U.S. POSTAGE PAID SAHUARITA, AZ 85629 AUG 30, 07 AMOUNT

\$16.25 00066283-03

EXPRESS MAIL POSTAGE REQUIRED DOMESTIC USE ONLY



EXPRESS MAIL

UNITED STATES POSTAL SERVICE

www.usps.com



EB260872380US



Addressee Copy Label 11-B, March 2004

UNITED STATES POSTAL SERVICE

Post Office To Addressee

DELIVERY (POSTAL USE ONLY)

Delivery Attempt	Time	<input type="checkbox"/> AM	Employee Signature
Mo. Day		<input type="checkbox"/> PM	
Delivery Attempt	Time	<input type="checkbox"/> AM	Employee Signature
Mo. Day		<input type="checkbox"/> PM	
Delivery Date	Time	<input checked="" type="checkbox"/> AM	Employee Signature
Mo. Day		<input type="checkbox"/> PM	

CUSTOMER USE ONLY

ORIGIN (POSTAL SERVICE USE ONLY)

PO ZIP Code	Day of Delivery	Postage
85629	<input type="checkbox"/> Next <input type="checkbox"/> 2nd <input type="checkbox"/> 2nd Dal. Day	\$ 16.25
Date Accepted	Scheduled Date of Delivery	Return Receipt Fee
8/30/07	Month: 8 Day: 31	\$
Mo. Day Year	Scheduled Time of Delivery	GOD Fee
	<input type="checkbox"/> Noon <input type="checkbox"/> 3 PM	\$
Time Accepted	Military	Insurance Fee
9:29		\$
<input type="checkbox"/> AM <input type="checkbox"/> PM		Total Postage & Fees
Flat Rate <input type="checkbox"/> or Weight	<input type="checkbox"/> 2nd Day <input type="checkbox"/> 3rd Day	\$ 16.25
lbs. ozs.	Int'l Alpha Country Code	Acceptance Emp. Initials
		DNW

FROM: (PLEASE PRINT) PHONE (520) 625-0780

Denny Nolen
 HC 70 Box 4610
 Sahuarita AZ 85629

TO: (PLEASE PRINT) PHONE ()

BLM
 1 North Central Ave
 Phoenix AZ

ZIP + 4 (U.S. ADDRESSES ONLY. DO NOT USE FOR FOREIGN POSTAL CODES.)

85009 + [] [] [] []

FOR INTERNATIONAL DESTINATIONS, WRITE COUNTRY NAME BELOW.

[] [] [] [] [] [] [] [] [] []

PRESS HARD. YOU ARE MAKING 3 COPIES.

RECEIVED OFFICE B.L.M. AZ STATE PHOENIX, ARIZONA 2007 SEP - 5 A 10 25

FOR PICKUP OR TRACKING

Visit www.usps.com

Call 1-800-222-1811



AMC 2194
27423
35995
62735

After recording, please return to:
Dennis E. Nolen
HC 70 Box 4610
Sahuarita, AZ 85629

STATE OF ARIZONA)
)ss:
County of Pima)

332724

CERTIFICATION OF PAYMENT OF MAINTENANCE FEE IN LIEU OF AFFIDAVIT OF ANNUAL ASSESSMENT WORK

Dennis E. Nolen, being first duly sworn, deposes and says that:

1. He is one of the owners of the following described unpatented lode mining claims situated in the Sierrita Mountains, Pima County, Arizona (the "Claims"), the location notices of which are of record in said county, and in the records of the Arizona State Office of the Bureau of Land Management under the file numbers indicated as follows:

See three attached Case Claim sheet

The Claims are situated in Sections 1, 2, 4, 9, 10, 11, 14, 15, and 35, Townships 17 South, and 18 South, Range 11 East, G&SR Meridian.

2. Pursuant to the Sections 10101 (a) and (b) of the Omnibus Budget Reconciliation Act of 1993 (Act of August 10, 1993, 107 Stat. 312), as extended by the Department of the Interior and Related Agencies Appropriations Act of October 21, 1998 (P.L. 105-277) and 43 CFR § 3833.1-5(b), the owner has paid a maintenance fee of \$125 per claim for the assessment year beginning September 1, 1999, and this Certificate is in lieu of an affidavit of performance of annual assessment work or notice of intent of hold.

3. The names and address of the owners of Claims for which this Certificate is prepared are: Dennis E. Nolen, Louis L. McGee, C.E. Medema, HC 70 Box 4610, Sahuarita, AZ 85629.

THIS IS NOT A CHANGE OF ADDRESS

4. The Claims are held and claimed by the owners for the valuable mineral contained therein.

DATED this 28 day of August, 2006

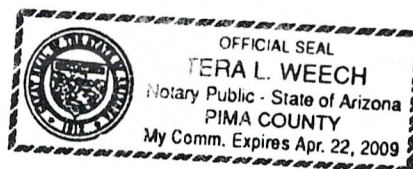
Dennis E. Nolen
Dennis E. Nolen

The foregoing instrument was acknowledged before me this 28 day of August, 2006, by Dennis E. Nolen.

2006 AUG 31 P 2:43

Tera L. Weech
Notary Public

My Commission Expires 4-22-09



CASE CLAIM

<u>SERIAL NUMBER</u>	<u>CLAIM NAME</u>	<u>CLAIMANT'S NAME</u>
A MC 332724	Eagle #12	Dennis E. Nolen Louis L. McGee C.E. Medema
A MC 332725	Keystone # 1	" " "
A MC 332726	Keystone #2	" " "
A MC 332727	Keystone #3	" " "
A MC 332728	Keystone #4	" " "
A MC 332729	Keystone #5	" " "
A MC 332730	Keystone #10	" " "
A MC 332731	Keystone #11	" " "
A MC 332732	Keystone #12	" " "
A MC 332733	Keystone #13	" " "
A MC 332734	Keystone #14	" " "
A MC 332735	Leadville #42	" " "

RECEIVED
BUREAU OF
LAND MANAGEMENT
2006 AUG 31 P 2:43
PHOENIX, ARIZONA

<u>SERIAL NUMBER</u>	<u>CLAIM NAME</u>	<u>CLAIMANT'S NAME</u>
A MC 332736	Leadville #5	Dennis E. Nolen Louis L. McGee C.E. Medema
A MC 332737	Leadville #6	" " "
A MC 332738	New Leadville #9	" " "
A MC 332739	Leadville #14	" " "
A MC 332740	May Bird #26	" " "
A MC 332741	New East Star Extension #8	" " "
A MC 332742	New East Star Extension # 9	" " "
A MC 332743	New East Star Extension #10	" " "
A MC 332744	New East Star Extension #11	" " "
A MC 332745	New East Star Extension #12	" " "
A MC 332746	New East Star Extension #13	" " "
A MC 332747	New East Star Extension #14	" " "

ALIZONA
STATE OFFICE
PHOENIX, ARIZONA

2006 AUG 31 P 2:43

RECEIVED
BUREAU OF
LAND MANAGEMENT

<u>SERIAL NUMBER</u>	<u>CLAIM NAME</u>	<u>CLAIMANT'S NAME</u>
A MC 332748	New East Star #15	Dennis E. Nolen Louis L. McGee C.E. Medema
A MC 332749	New East Star #16	" " "
A MC 332750	New East Star Extension #17	" " "
A MC 332751	New East Star Extension #19	" " "
A MC 332752	New East Star Extension #20	" " "
A MC 332753	New East Star Extension #21	" " "
A MC 332754	New East Star Extension #22	" " "
A MC 332755	New East Star Extension #25	" " "
A MC 332756	Red Eagle #1	" " "
A MC 332757	Red Eagle #4	" " "
A MC 332758	Red Eagle #10	" " "
A MC 332759	Red Eagle #11	" " "

RECEIVED
 BUREAU OF
 LAND MANAGEMENT
 2006 AUG 31 P 2:43

After recording, please return to:
 John C. Lacy
 DeConcini McDonald Yetwin & Lacy, P.C.
 2525 E. Broadway Blvd., #200
 Tucson, AZ 85716

STATE OF ARIZONA)
)ss:
 County of Pima)

CERTIFICATION OF PAYMENT OF MAINTENANCE FEE IN LIEU OF AFFIDAVIT OF ANNUAL ASSESSMENT WORK

Dennis E. Nolen, being first duly sworn, deposes and says that:

1. He is the CEO of Helvetia Land and Cattle Co., one of the owners of the following described unpatented lode mining claims situated in Helvatia Mining District, Pima County, Arizona (the "Claims"), the location notices of which are of record in said county, and in the records of the Arizona State Office of the Bureau of Land Management under the file numbers indicated as follows:

<i>Name of Claim</i>	<i>Cty Recds</i>		<i>BLM Serial MC No.</i>
	<i>Book</i>	<i>Page</i>	
WALTHUM	942	87	2205
Amended	5436	812	
FLAT TOP	913	600	2206
Amended	5436	813	
ROUND TOP	914	1	2207
Amended	5436	814	
THE AXE	287	258	2208
Amended	5436	815	
SUZY	934	536	2209
Amended	5436	816	
ALACHUA	916	549	2210
Amended	5436	817	
ELK 32	3368	607	27448
DOE 1	3366	300	27533
ELK 59	3368	634	36005
SHADOW NO. 1	2827	63	36022
BAKER	916	550	62735
LIBERTY	916	559	62744
RUBY	287	256	62766
BOSTON	1750	237	62769
THE ALTA NO. 1	MMM	294	62770
Amended	464	65	
AMERICAN NO. 1	MMM	295	62771
Amended	464	63	
AMERICAN NO. 2	MMM	293	62772
Amended	464	64	
APRICOT	MMM	292	62773

RECEIVED
 BUREAU OF
 LAND MANAGEMENT
 AUG 31 P 2:42
 STATE OF ARIZONA

Amended	464	60	
FRENCH KING	MMM	289	62774
Amended	464	67	
ITALIAN QUEEN	MMM	291	62776
Amended	464	71	
SHOVEL	MMM	331	62777
Amended	464	70	
FOUR QUEENS	287	257	62778
CHERRY	MMM	330	62784
Amended	464	66	
RAKE	3869	110	62788
HOE	3869	111	62789

The Claims are situated in Sections 11, 14, 15, 22 and 23, Township 18 South, Range 15 East, G&SR Meridian.

2. Pursuant to the Sections 10101 (a) and (b) of the Omnibus Budget Reconciliation Act of 1993 (Act of August 10, 1993, 107 Stat. 312), as extended by the Department of the Interior and Related Agencies Appropriations Act of October 21, 1998 (P.L. 105-277) and 43 CFR § 3833.1-5(b), the owner has paid a maintenance fee of \$ 125 per claim for the assessment year beginning September 1, 1999, and this Certificate is in lieu of an affidavit of performance of annual assessment work or notice of intent of hold.

3. The names and address of the owners of Claims for which this Certificate is prepared are: Helvetia Land and Cattle Co., HC 70 Box 4610, Sahuarita, AZ 85629 and Sahuarita Mining 1986, LTD., 5323 N. Camino Real, Tucson, AZ 85718.

THIS IS NOT A CHANGE OF ADDRESS

4. The Claims are held and claimed by the owners for the valuable mineral contained therein.

DATED this 28 day of August, 2006

HELVETIA LAND AND CATTLE CO.


Dennis E. Nolen
Dennis E. Nolen, CEO

The foregoing instrument was acknowledged before me this 28 day of August, 2006, by Dennis E. Nolen, CEO, Helvetia Land and Cattle Co.

Lea L. Weech
Notary Public

My Commission Expires:

4-22-09



United States Department of the Interior
Bureau of Land Management
 BUSINESS & SUPPORT SVCS DIV
 ONE N CENTRAL AVE
 PHOENIX, AZ 85004 -2203
 Phone: (602) 417-9200

Receipt

No:

1354098

Transaction #: 1399485		ENTERED INTO COMPUTER
Date of Transaction: 09/08/2006		
CUSTOMER:	DENNIS E NOLEN HC 70, BOX 4610 SAHUARITA, AZ 85629	SEP 14 2006 <i>pb</i>

LINE #	QTY	DESCRIPTION	REMARKS	UNIT PRICE	TOTAL
1	1.00	LOCATABLE MINERALS / MINING CLAIMS-NOT NEW-UNADJUD, ONE AUTH NO. ONLY / MINING CLAIM MONEY RECEIVED (455) CASES: AMC332736/\$7625.00	MAINT 2007 (61) /	- n/a -	7625.00
TOTAL:					\$7,625.00

PAYMENT INFORMATION					
1	AMOUNT:	\$4,500.00	POSTMARKED:	08/30/2006	
	TYPE:	CHECK	RECEIVED:	09/05/2006	
	CHECK NO:	7417			
	NAME:	DENNY NOLEN CORP HC 70, BOX 4610 SAHUARITA AZ 85629			
2	AMOUNT:	\$3,125.00	POSTMARKED:	08/30/2006	
	TYPE:	CHECK	RECEIVED:	09/05/2006	
	CHECK NO:	7418			
	NAME:	DENNY NOLEN CORP. HC 70, BOX 4610 SAHUARITA AZ 85629			

REMARKS

This receipt was generated by the automated BLM Collections and Billing System and is a paper representation of a portion of the official electronic record contained therein.

After recording, please return to:
Dennis E. Nolen
HC 70 Box 4610
Sahuarita, AZ 85629

Amc 332724

STATE OF ARIZONA)
)ss:
County of Pima)

RECEIVED
BUREAU OF
LAND MANAGEMENT
2005 AUG 29 P 1:46
ARIZONA
STATE OFFICE
PHOENIX ARIZONA

CERTIFICATION OF PAYMENT OF MAINTENANCE FEE IN LIEU OF AFFIDAVIT OF ANNUAL ASSESSMENT WORK

Dennis E. Nolen, being first duly sworn, deposes and says that:

1. He is one of the owners of the following described unpatented lode mining claims situated in the Sierrita Mountains, Pima County, Arizona (the "Claims"), the location notices of which are of record in said county, and in the records of the Arizona State Office of the Bureau of Land Management under the file numbers indicated as follows:

See three attached Case Claim sheet

The Claims are situated in Sections 1, 2, 4, 9, 10, 11, 14, 15, and 35, Townships 17 South, and 18 South, Range 11 East, G&SR Meridian.

2. Pursuant to the Sections 10101 (a) and (b) of the Omnibus Budget Reconciliation Act of 1993 (Act of August 10, 1993, 107 Stat. 312), as extended by the Department of the Interior and Related Agencies Appropriations Act of October 21, 1998 (P.L. 105-277) and 43 CFR § 3833.1-5(b), the owner has paid a maintenance fee of \$125 per claim for the assessment year beginning September 1, 1999, and this Certificate is in lieu of an affidavit of performance of annual assessment work or notice of intent of hold.

3. The names and address of the owners of Claims for which this Certificate is prepared are: Dennis E. Nolen, Louis L. McGee, C.E. Medema, HC 70 Box 4610, Sahuarita, AZ 85629.

THIS IS NOT A CHANGE OF ADDRESS

4. The Claims are held and claimed by the owners for the valuable mineral contained therein.


DATED this 26 day of August, 2005

Dennis E. Nolen
Dennis E. Nolen

The foregoing instrument was acknowledged before me this 26 day of August, 2005, by Dennis E. Nolen.

Tera L. Weech
Notary Public

My Commission Expires:
4-22-09



ENTERED IN COMPUTER

RE 9/17/05

<u>SERIAL NUMBER</u>	<u>CLAIM NAME</u>	<u>CLAIMANT'S NAME</u>
A MC 332736	Leadville #5	Dennis E. Nolen Louis L. McGee C.E. Medema
A MC 332737	Leadville #6	" " "
A MC 332738	New Leadville #9	" " "
A MC 332739	Leadville #14	" " "
A MC 332740	May Bird #26	" " "
A MC 332741	New East Star Extension #8	" " "
A MC 332742	New East Star Extension # 9	" " "
A MC 332743	New East Star Extension #10	" " "
A MC 332744	New East Star Extension #11	" " "
A MC 332745	New East Star Extension #12	" " "
A MC 332746	New East Star Extension #13	" " "
A MC 332747	New East Star Extesion #14	" " "

RECEIVED
 BUREAU OF
 LAND MANAGEMENT
 2005 AUG 29 P 1:46
 ARIZONA
 STATE OFFICE
 PHOENIX, ARIZONA

12

82 9/14/05 Total (36) dm

<u>SERIAL NUMBER</u>	<u>CLAIM NAME</u>	<u>CLAIMANT'S NAME</u>
A MC 332748	New East Star #15	Dennis E. Nolen Louis L. McGee C.E. Medema
A MC 332749	New East Star #16	" " " " " " " " "
A MC 332750	New East Star Extension #17	" " " " " " " " "
A MC 332751	New East Star Extension #19	" " " " " " " " "
A MC 332752	New East Star Extension #20	" " " " " " " " "
A MC 332753	New East Star Extension #21	" " " " " " " " "
A MC 332754	New East Star Extension #22	" " " " " " " " "
A MC 332755	New East Star Extension #25	" " " " " " " " "
A MC 332756	Red Eagle #1	" " " " " " " " "
A MC 332757	Red Eagle #4	" " " " " " " " "
A MC 332758	Red Eagle #10	" " " " " " " " "
A MC 332759	Red Eagle #11	" " " " " " " " "

ARIZONA
 STATE OFFICE
 PHOENIX, ARIZONA

2005 AUG 29 P 1:47

RECEIVED
 BUREAU OF
 LAND MANAGEMENT

12

ENTERED BY COMPUTER

9/14/05

CASE CLAIM

<u>SERIAL NUMBER</u>	<u>CLAIM NAME</u>	<u>CLAIMANT'S NAME</u>
A MC 332724	Eagle #12	Dennis E. Nolen Louis L. McGee C.E. Medema
A MC 332725	Keystone # 1	" " "
A MC 332726	Keystone #2	" " "
A MC 332727	Keystone #3	" " "
A MC 332728	Keystone #4	" " "
A MC 332729	Keystone #5	" " "
A MC 332730	Keystone #10	" " "
A MC 332731	Keystone #11	" " "
A MC 332732	Keystone #12	" " "
A MC 332733	Keystone #13	" " "
A MC 332734	Keystone #14	" " "
A MC 332735	Leadville #4	" " "

ARIZONA
 STATE OFFICE
 PHOENIX, ARIZONA

2005 AUG 29 P 1:47

RECEIVED
 BUREAU OF
 LAND MANAGEMENT

(12)

RECEIVED

9/14/05

United States Department of the Interior
Bureau of Land Management
 BUSINESS & SUPPORT SVCS DIV
 222 N CENTRAL AVE
 PHOENIX, AZ 85004 -2203
 Phone: (602) 417-9200

Receipt

No: 1141365

Transaction #: 1180594	
Date of Transaction: 08/30/2005	
CUSTOMER:	DENNIS E NOLEN HC 70 BOX 4610 SAHUARITA, AZ 85629

LINE #	QTY	DESCRIPTION	REMARKS	UNIT PRICE	TOTAL
1	1.00	LOCATABLE MINERALS / MINING CLAIMS- NOT NEW-UNADJUD, ONE AUTH NO. ONLY / MINING CLAIM MONEY RECEIVED (455) CASES: AMC332736/\$4500.00	MAINT 2006 (36)	- n/a -	4500.00
TOTAL:					\$4,500.00

PAYMENT INFORMATION					
1	AMOUNT:	\$4,500.00	POSTMARKED:	08/26/2005	
	TYPE:	CHECK	RECEIVED:	08/29/2005	
	CHECK NO:	7106			
	NAME:	DENNY NOLEN CORP HC 70 BOX 4610 SAHUARITA AZ 85629			

REMARKS

This receipt was generated by the automated BLM Collections and Billing System and is a paper representation of a portion of the official electronic record contained therein.

After recording, please return to:
Dennis E. Nolen
HC 70 Box 4610
Sahuarita, AZ 85629

Amc 332724

STATE OF ARIZONA)
)ss:
County of Pima)

CERTIFICATION OF PAYMENT OF MAINTENANCE FEE IN LIEU OF AFFIDAVIT OF ANNUAL ASSESSMENT WORK

Dennis E. Nolen, being first duly sworn, deposes and says that:

1. He is one of the owners of the following described unpatented lode mining claims situated in the Sierrita Mountains, Pima County, Arizona (the "Claims"), the location notices of which are of record in said county, and in the records of the Arizona State Office of the Bureau of Land Management under the file numbers indicated as follows:

See three attached Case Claim sheet

The Claims are situated in Sections 1, 2, 4, 9, 10, 11, 14, 15, and 35, Townships 17 South, and 18 South, Range 11 East, G&SR Meridian.

2. Pursuant to the Sections 10101 (a) and (b) of the Omnibus Budget Reconciliation Act of 1993 (Act of August 10, 1993, 107 Stat. 312), as extended by the Department of the Interior and Related Agencies Appropriations Act of October 21, 1998 (P.L. 105-277) and 43 CFR § 3833.1-5(b), the owner has paid a maintenance fee of \$125 per claim for the assessment year beginning September 1, 1999, and this Certificate is in lieu of an affidavit of performance of annual assessment work or notice of intent of hold.

3. The names and address of the owners of Claims for which this Certificate is prepared are: Dennis E. Nolen, Louis L. McGee, C.E. Medema, HC 70 Box 4610, Sahuarita, AZ 85629.

THIS IS NOT A CHANGE OF ADDRESS

4. The Claims are held and claimed by the owners for the valuable minerals contained therein

DATED this 26 day of August, 2004

Dennis E. Nolen
Dennis E. Nolen


RECEIVED
BUREAU OF
LAND MANAGEMENT
2004 AUG 27 P 2:20
ARIZONA
STATE OFFICE
PHOENIX, ARIZONA

The foregoing instrument was acknowledged before me this 26 day of August, 2004, by Dennis E. Nolen.

Tera L. Weech
Notary Public

ENTERED INTO COMPUTER
SEP 21 2004
PB & VERIFIED PB

My Commission Expires:
4-22-05



CASE CLAIM

<u>SERIAL NUMBER</u>	<u>CLAIM NAME</u>	<u>CLAIMANT'S NAME</u>
A MC 332724	Eagle #12	Dennis E. Nolen Louis L. McGee C.E. Medema
A MC 332725	Keystone # 1	" " "
A MC 332726	Keystone #2	" " "
A MC 332727	Keystone #3	" " "
A MC 332728	Keystone #4	" " "
A MC 332729	Keystone #5	" " "
A MC 332730	Keystone #10	" " "
A MC 332731	Keystone #11	" " "
A MC 332732	Keystone #12	" " "
A MC 332733	Keystone #13	" " "
A MC 332734	Keystone #14	" " "
A MC 332735	Leadville #4	" " "

ARIZONA
STATE OFFICE
PHOENIX, ARIZONA

2004 AUG 27 P 2:20

RECEIVED
BUREAU OF
LAND MANAGEMENT

ENTERED INTO COMPUTER
SEP 21 2004 *AB*

<u>SERIAL NUMBER</u>	<u>CLAIM NAME</u>	<u>CLAIMANT'S NAME</u>
A MC 332736	Leadville #5	Dennis E. Nolen Louis L. McGee C.E. Medema
A MC 332737	Leadville #6	" " "
A MC 332738	New Leadville #9	" " "
A MC 332739	Leadville #14	" " "
A MC 332740	May Bird #26	" " "
A MC 332741	New East Star Extension #8	" " "
A MC 332742	New East Star Extension # 9	" " "
A MC 332743	New East Star Extension #10	" " "
A MC 332744	New East Star Extension #11	" " "
A MC 332745	New East Star Extension #12	" " "
A MC 332746	New East Star Extension #13	" " "
A MC 332747	New East Star Extension #14	" " "

RECEIVED
 BUREAU OF
 LAND MANAGEMENT
 2004 AUG 21 P 2:20
 ARIZONA
 STATE OFFICE
 PHOENIX, ARIZONA

ENTERED INTO COMPUTER
 SEP 21 2004 PB

<u>SERIAL NUMBER</u>	<u>CLAIM NAME</u>	<u>CLAIMANT'S NAME</u>
A MC 332748	New East Star #15	Dennis E. Nolen Louis L. McGee C.E. Medema
A MC 332749	New East Star #16	" " "
A MC 332750	New East Star Extension #17	" " "
A MC 332751	New East Star Extension #19	" " "
A MC 332752	New East Star Extension #20	" " "
A MC 332753	New East Star Extension #21	" " "
A MC 332754	New East Star Extension #22	" " "
A MC 332755	New East Star Extension #25	" " "
A MC 332756	Red Eagle #1	" " "
A MC 332757	Red Eagle #4	" " "
A MC 332758	Red Eagle #10	" " "
A MC 332759	Red Eagle #11	" " "

(36)

RECEIVED
 BUREAU OF
 LAND MANAGEMENT
 2004 AUG 27 P 2:20
 ARIZONA
 STATE OFFICE
 PHOENIX, ARIZONA

ENTERED INTO COMPUTER
 SEP 21 2004 RB

United States Department of the Interior
Bureau of Land Management
 BUSINESS & SUPPORT SVCS DIV
 222 N CENTRAL AVE
 PHOENIX, AZ 85004 -2203
 Phone: (602) 417-9200

Receipt

No: 940865

Transaction #: 975229	
Date of Transaction: 08/30/2004	
CUSTOMER:	DENNIS E NOLEN HC 70, BOX 4610 SAHUARITA, AZ 85629

LINE #	QTY	DESCRIPTION	REMARKS	UNIT PRICE	TOTAL
1	1.00	LOCATABLE MINERALS / MINING CLAIMS-NOT NEW-UNADJUD, ONE AUTH NO. ONLY / MINING CLAIM MONEY RECEIVED (455) CASES: AMC332724/\$4500.00	MAINT FEES 2005 (36 ITEMS)	- n/a -	4500.00
TOTAL:					\$4,500.00

PAYMENT INFORMATION			
1	AMOUNT:	\$4,500.00	POSTMARKED: 08/26/2004
	TYPE:	CHECK	RECEIVED: 08/27/2004
	CHECK NO:	6766	
	NAME:	DENNY NOLEN CORP. HC 70, BOX 4610 SAHUARITA AZ 85629	

REMARKS

This receipt was generated by the automated BLM Collections and Billing System and is a paper representation of a portion of the official electronic record contained therein.

After recording, please return to:
Dennis E. Nolen
HC 70 Box 4610
Sahuarita, AZ 85629

36 claims @ \$100 ea = \$3600 - ME

STATE OF ARIZONA)
)ss:
County of Pima)

Amc 332724

CERTIFICATION OF PAYMENT OF MAINTENANCE FEE IN LIEU OF AFFIDAVIT OF ANNUAL ASSESSMENT WORK

Dennis E. Nolen, being first duly sworn, deposes and says that:

1. He is one of the owners of the following described unpatented lode mining claims situated in the Sierrita Mountains, Pima County, Arizona (the "Claims"), the location notices of which are of record in said county, and in the records of the Arizona State Office of the Bureau of Land Management under the file numbers indicated as follows:

See three attached Case Claim sheet

The Claims are situated in Sections 1, 2, 4, 9, 10, 11, 14, 15, and 35, Townships 17 South, and 18 South, Range 11 East, G&SR Meridian.

2. Pursuant to the Sections 10101 (a) and (b) of the Omnibus Budget Reconciliation Act of 1993 (Act of August 10, 1993, 107 Stat. 312), as extended by the Department of the Interior and Related Agencies Appropriations Act of October 21, 1998 (P.L. 105-277) and 43 CFR § 3833.1-5(b), the owner has paid a maintenance fee of \$100 per claim for the assessment year beginning September 1, 1999, and this Certificate is in lieu of an affidavit of performance of annual assessment work or notice of intent of hold.

3. The names and address of the owners of Claims for which this Certificate is prepared are Dennis E. Nolen, Louis L. McGee, C.E. Medema, HC 70 Box 4610, Sahuarita, AZ 85629.

THIS IS NOT A CHANGE OF ADDRESS

4. The Claims are held and claimed by the owners for the valuable mineral contained therein.

DATED this 27 day of August, 2003


Dennis E. Nolen
Dennis E. Nolen

The foregoing instrument was acknowledged before me this 27 day of August, 2003, by Dennis E. Nolen.

Tera L Weech
Notary Public

My Commission Expires:
4-22-05

ENTERED IN COMPUTER
RE 9/12/03



RECEIVED
BUREAU OF
LAND MANAGEMENT
2003 AUG 28 A 9:08
ARIZONA
STATE OFFICE
PHOENIX, ARIZONA

✓
Tera

CASE CLAIM

<u>SERIAL NUMBER</u>	<u>CLAIM NAME</u>	<u>CLAIMANT'S NAME</u>
A MC 332724	Eagle #12	Dennis E. Nolen Louis L. McGee C.E. Medema
A MC 332725	Keystone # 1	" " "
A MC 332726	Keystone #2	" " "
A MC 332727	Keystone #3	" " "
A MC 332728	Keystone #4	" " "
A MC 332729	Keystone #5	" " "
A MC 332730	Keystone #10	" " "
A MC 332731	Keystone #11	" " "
A MC 332732	Keystone #12	" " "
A MC 332733	Keystone #13	" " "
A MC 332734	Keystone #14	" " "
A MC 332735	Leadville #4	" " "

ARIZONA
STATE OFFICE
PHOENIX, ARIZONA

2003 AUG 28 A 9:58

RECEIVED
BUREAU OF
LAND MANAGEMENT

ENTERED IN COMPUTER
RE 9/12/03

<u>SERIAL NUMBER</u>	<u>CLAIM NAME</u>	<u>CLAIMANT'S NAME</u>
A MC 332736	Leadville #5	Dennis E. Nolen Louis L. McGee C.E. Medema
A MC 332737	Leadville #6	" " "
A MC 332738	New Leadville #9	" " "
A MC 332739	Leadville #14	" " "
A MC 332740	May Bird #26	" " "
A MC 332741	New East Star Extension #8	" " "
A MC 332742	New East Star Extension # 9	" " "
A MC 332743	New East Star Extension #10	" " "
A MC 332744	New East Star Extension #11	" " "
A MC 332745	New East Star Extension #12	" " "
A MC 332746	New East Star Extension #13	" " "
A MC 332747	New East Star Extension #14	" " "

ARIZONA
 STATE OFFICE
 PHOENIX, ARIZONA

2003 AUG 28 A 9: 58

RECEIVED
 BUREAU OF
 LAND MANAGEMENT

ENTERED IN COMPUTER
 RE 9/12/03

<u>SERIAL NUMBER</u>	<u>CLAIM NAME</u>	<u>CLAIMANT'S NAME</u>
A MC 332748	New East Star #15	Dennis E. Nolen Louis L. McGee C.E. Medema
A MC 332749	New East Star #16	" " "
A MC 332750	New East Star Extension #17	" " "
A MC 332751	New East Star Extension #19	" " "
A MC 332752	New East Star Extension #20	" " "
A MC 332753	New East Star Extension #21	" " "
A MC 332754	New East Star Extension #22	" " "
A MC 332755	New East Star Extension #25	" " "
A MC 332756	Red Eagle #1	" " "
A MC 332757	Red Eagle #4	" " "
A MC 332758	Red Eagle #10	" " "
A MC 332759	Red Eagle #11	" " "

ARIZONA
 STATE OFFICE
 PHOENIX, ARIZONA

2003 AUG 28 A 9:58

RECEIVED
 BUREAU OF
 LAND MANAGEMENT

ENTERED IN COMPUTER
 RE 9/12/03

12

DOMESTIC USE ONLY

CALL 1-800-222-1811 FOR PICKUP OR TRACKING OF ALL YOUR PACKAGES



EXPRESS MAIL

UNITED STATES POSTAL SERVICE®



-9252

www.usps.com

U.S. POSTAGE
PAID
GREEN VALLEY, AZ
85614
AUG 27, '03
AMOUNT

\$13.65
00058248-06



EXPRESS MAIL

UNITED STATES POSTAL SERVICE®

POST OFFICE TO ADDRESSEE



* E T 9 5 8 7 8 0 9 1 4 U S *

ORIGIN (POSTAL USE ONLY)			DELIVERY (POSTAL USE ONLY)		
PO ZIP Code	Day of Delivery <input checked="" type="checkbox"/> Next <input type="checkbox"/> Second	Flat Rate Envelope	Delivery Attempt	Time <input type="checkbox"/> AM <input type="checkbox"/> PM	Employee Signature
Date In Mo. Day Year	<input checked="" type="checkbox"/> 12 Noon <input type="checkbox"/> 3 PM	Postage \$	Mo. Day	<input type="checkbox"/> AM <input type="checkbox"/> PM	Employee Signature
Time In <input type="checkbox"/> AM <input type="checkbox"/> PM	Military <input type="checkbox"/> 2nd Day <input type="checkbox"/> 3rd Day	Return Receipt Fee	Delivery Date	Time <input type="checkbox"/> AM <input type="checkbox"/> PM	Employee Signature
Weight lbs. ozs.	Int'l Alpha Country Code	COD Fee	Mo. Day	<input type="checkbox"/> AM <input type="checkbox"/> PM	Employee Signature
No Delivery <input type="checkbox"/> Weekend <input type="checkbox"/> Holiday	Acceptance Clerk Initials	Insurance Fee	<input type="checkbox"/> WAIVER OF SIGNATURE (Domestic Only) Additional merchandise insurance is void if waiver of signature is requested. I wish delivery to be made without obtaining signature of addressee or addressee's agent (if delivery employee judges that article can be left in secure location) and I authorize that delivery employee's signature constitutes valid proof of delivery.		
	Total Postage & Fees \$		NO DELIVERY <input type="checkbox"/> Weekend <input type="checkbox"/> Holiday Customer Signature		

Address Copy
Label 11-B May 2001

CUSTOMER USE ONLY TO FILE A CLAIM FOR DAMAGE OR LOSS OF CONTENTS, YOU MUST PRESENT THE ARTICLE, CONTAINER AND PACKAGING TO THE USPS FOR INSPECTION.

FROM: (PLEASE PRINT) DENNIS NOLAN Sahuarita AZ	TO: (PLEASE PRINT) BCM 222 N CENTRAL ZIP+4 <input type="checkbox"/> <input type="checkbox"/> <input type="checkbox"/> <input type="checkbox"/> <input type="checkbox"/> + <input type="checkbox"/> <input type="checkbox"/> <input type="checkbox"/> <input type="checkbox"/>
---	--

FOR PICKUP OR TRACKING CALL 1-800-222-1811

www.usps.com



This packaging is the property of the U.S. Postal Service and is provided solely for use in sending Express Mail. Misuse may be a violation of federal law.

United States Department of the Interior
Bureau of Land Management
 BUSINESS & SUPPORT SVCS DIV
 222 N CENTRAL AVE
 PHOENIX, AZ 85004 -2203
 Phone: (602) 417-9200

Receipt	
No:	742640

Transaction #: 772208	
Date of Transaction: 08/29/2003	
CUSTOMER:	JOHN C LACY DECONCINI MCDONALD YETWIN & LACY PC 2525 E BROADWAY BLVD #200 TUCSON, AZ 85716

LINE #	QTY	DESCRIPTION	REMARKS	UNIT PRICE	TOTAL
1	1.00	LOCATABLE MINERALS / MINING CLAIMS-NOT NEW-UNADJUD, ONE AUTH NO. ONLY / MINING CLAIM MONEY RECEIVED (455) CASES: AMC332724/\$3600.00	MAIN 2004 (36)	- n/a -	3600.00
TOTAL:					\$3,600.00

PAYMENT INFORMATION					
1	AMOUNT:	\$3,600.00	POSTMARKED:	08/27/2003	
	TYPE:	CHECK	RECEIVED:	08/28/2003	
	CHECK NO:	6489			
	NAME:	DENNY NOLEN CORP HC 70 BOX 4610 SAHUARITA AZ 85629			

REMARKS

This receipt was generated by the automated BLM Collections and Billing System and is a paper representation of a portion of the official electronic record contained therein.

United States Department of the Interior
Bureau of Land Management
 BUSINESS & SUPPORT SVCS DIV
 222 N CENTRAL AVE
 PHOENIX, AZ 85004 -2203
 Phone: (602) 417-9200

Receipt	
No:	552154

Transaction #: 576876
Date of Transaction: 08/29/2002
CUSTOMER: DENNIS E NOLEN HC 70, BOX 4610 SAHUARITA, AZ 85629

LINE #	QTY	DESCRIPTION	REMARKS	UNIT PRICE	TOTAL
1	1.00	LOCATABLE MINERALS / MINING CLAIMS-NOT NEW-UNADJUD, ONE AUTH NO. ONLY / MINING CLAIM MONEY RECEIVED (455) CASES: AMC332724/\$3600.00	MAINT 2003 (36)	- n/a -	3600.00
TOTAL:					\$3,600.00

PAYMENT INFORMATION			
1	AMOUNT:	\$3,600.00	POSTMARKED: 08/28/2002
	TYPE:	CHECK	RECEIVED: 08/29/2002
	CHECK NO:	6045	
	NAME:	DENNY NOLEN CORP, HC 70, BOX 4610 SAHUARITA AZ 85629	

REMARKS

This receipt was generated by the automated BLM Collections and Billing System and is a paper representation of a portion of the official electronic record contained therein.

August 27, 2002

Bureau of Land Management
Arizona State Office
222 North Central Avenue
Phoenix, AZ 85004-2203

RE: Mining Claims

Enclosed is a check for maintenance fees at \$100.00 per claim. Times 36 claims equals a total of \$3,600.00. Moneies due before September 01, 2002 for 2002 fees.

Dennis E. Nolen
HC 70 Box 4610
Sahuarita, AZ 85629

RECEIVED
BUREAU OF
LAND MANAGEMENT

2002 AUG 29 A 10:39

Arizona
State Office
Phoenix, Arizona

ENTERED IN COMPUTER
RE 9/17/2002

37

RECEIVED
R.I. H. 47 STATE OFFICE
CASE CLAIM

2001 AUG 27 P 3:57

SERIAL NUMBER

CLAIM NAME

CLAIMANT'S NAME

A MC 332724

Eagle #12 PHOENIX, ARIZONA

Dennis E. Nolen
Louis L. McGee
C.E. Medema

A MC 332725

Keystone # 1

" " "
" " "
" " "

A MC 332726

Keystone #2

" " "
" " "
" " "

A MC 332727

Keystone #3

" " "
" " "
" " "

A MC 332728

Keystone #4

" " "
" " "
" " "

A MC 332729

Keystone #5

" " "
" " "
" " "

A MC 332730

Keystone #10

" " "
" " "
" " "

A MC 332731

Keystone #11

" " "
" " "
" " "

A MC 332732

Keystone #12

" " "
" " "
" " "

A MC 332733

Keystone #13

" " "
" " "
" " "

A MC 332734

Keystone #14

" " "
" " "
" " "

A MC 332735

Leadville #4

" " "
" " "
" " "

2002 AUG 29 A 10:39

CLAIMS SECTION

ENTERED IN COMPUTER
RE 9/17/2002

<u>SERIAL NUMBER</u>	<u>CLAIM NAME</u>	<u>PLATMANT'S NAME</u>
A MC 332736	Leadville #5	Dennis E. Nolen Louis L. McGee C.E. Medema
A MC 332737	Leadville #6	" " "
A MC 332738	New Leadville #9	" " "
A MC 332739	Leadville #14	" " "
A MC 332740	May Bird #26	" " "
A MC 332741	New East Star Extension #8	" " "
A MC 332742	New East Star Extension # 9	" " "
A MC 332743	New East Star Extension #10	" " "
A MC 332744	New East Star Extension #11	" " "
A MC 332745	New East Star Extension #12	" " "
A MC 332746	New East Star Extension #13	" " "
A MC 332747	New East Star Extension #14	" " "

2001 AUG 27 P 3:57

PHOENIX, ARIZONA

2002 AUG 29 A 10:39

LAND INVESTMENT

00. 17 00 01 07 2002

ENTERED IN COMPUTER
R2 9/17/2002

<u>SERIAL NUMBER</u>	<u>CLAIM NAME</u>	<u>CLAIMANT'S NAME</u>
A MC 332748	New East Star #15 PHOENIX, ARIZONA	Dennis E. Nolen Louis L. McGee C.E. Medema
A MC 332749	New East Star #16	" " "
A MC 332750	New East Star Extension #17	" " "
A MC 332751	New East Star Extension #19	" " "
A MC 332752	New East Star Extension #20	" " "
A MC 332753	New East Star Extension #21	" " "
A MC 332754	New East Star Extension #22	" " "
A MC 332755	New East Star Extension #25	" " "
A MC 332756	Red Eagle #1	" " "
A MC 332757	Red Eagle #4	" " "
A MC 332758	Red Eagle #10	" " "
A MC 332759	Red Eagle #11	" " "

2001 AUG 27 P 3 51

2001 AUG 29 A 10:39

RECEIVED

00.110.01 02 001

ENTERED IN COMPUTER

RE 9/17/2002

Receipt No. 366250

LEAD FILE #'S

Trans No. 384888

AMC 332724, 60735,
85995, 87473, 2194

AMC Number	Code	Amount
2205-2210	482	100.00
27448		100.00
27533		100.00
36005		100.00
36022		100.00
62735		100.00
62744		100.00
62766		100.00
62769		100.00
62770-62774		500.00
62776-62778		300.00
62784		100.00
62788-62789		200.00
332724-332729		600.00
332730-332739		1000.00
332740-332749		1000.00
TOTAL:		\$

AMC Number	Code	Amount
332750-332759	482	1000.00
TOTAL:	482	\$6100.00

Date of Doc 8/21/01
 Date of Rec't 8/21/01
 Amount Rec'd 6100.00
 Amount Earned \$6100.00

Date Entered: 1/3/02 TK
 Date Verified: " " RE
 Sent to Accts: RWE 2/26/02
 Date Earned: _____

- 480 POL
- 481 NOI
- 482 MAINT
- 396 TRANS
- 635 AMEND

NOTES:

RECEIVED
BLM. AZ STATE OFFICE

2001 AUG 27 P 3:57

PHOENIX, ARIZONA

After recording, please return to:
John C. Lacy
DeConcini McDonald Yetwin & Lacy, P.C.
2525 E. Broadway Blvd., #200
Tucson, AZ 85716

STATE OF ARIZONA)
County of Pima) ss:

**CERTIFICATION OF PAYMENT OF MAINTENANCE FEE
IN LIEU OF AFFIDAVIT OF ANNUAL ASSESSMENT WORK**

Robert L. Knox, being first duly sworn, deposes and says that:

1. He is the General Partner of Sahuarita Mining 1986, Ltd., a Colorado limited partnership, one of the owners of the following described unpatented lode mining claims situated in Helvetia Mining District, Pima County, Arizona (the "Claims"), the location notices of which are of record in said county, and in the records of the Arizona State Office of the Bureau of Land Management under the file numbers indicated as follows:

Name of Claim	Cty Recds		BLM Serial MC No.
	Book	Page	
WALTHUM	942	87	2205
Amended	5436	812	
FLAT TOP	913	600	2206
Amended	5436	813	
ROUND TOP	914	1	2207
Amended	5436	814	
THE AXE	287	258	2208
Amended	5436	815	
SUZY	934	536	2209
Amended	5436	816	
ALACHUA	916	549	2210
Amended	5436	817	
ELK 32	3368	607	27448
DOE 1	3366	300	27533
ELK 59	3368	634	36005
SHADOW NO. 1	2827	63	36022
BAKER	916	550	62735
LIBERTY	916	559	62744
RUBY	287	256	62766
BOSTON	1750	237	62769
THE ALTA NO. 1	MMM	294	62770
Amended	464	65	

ENTERED INTO COMPUTER

TK 1/3/02

AMERICAN NO. 1
 Amended
 AMERICAN NO. 2
 Amended
 APRICOT
 Amended
 FRENCH KING
 Amended
 ITALIAN QUEEN
 Amended
 SHOVEL
 Amended
 FOUR QUEENS
 CHERRY
 Amended
 RAKE
 HOE

MMM	464	63	62771
MMM	464	64	62772
MMM	464	292	62773
MMM	464	289	62774
MMM	464	67	62776
MMM	464	71	62777
MMM	464	70	62778
MMM	287	257	62784
MMM	464	330	62784
MMM	464	66	62788
MMM	3869	110	62789
MMM	3869	111	62789

RECEIVED
 B.L. 295 AZ STATE OFFICE
 2001 AUG 27 P 3:57
 P160 PHOENIX, ARIZONA

The Claims are situated in Sections 11, 14, 15, 22 and 23, Township 18 South, Range 15 East, G&SR Meridian.

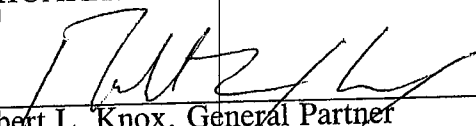
2. Pursuant to the Sections 10101 (a) and (b) of the Omnibus Budget Reconciliation Act of 1993 (Act of August 10, 1993, 107 Stat. 312), as extended by the Department of the Interior and Related Agencies Appropriations Act of October 21, 1998 (P.L. 105-277) and 43 CFR § 3833.1-5(b), the owner has paid a maintenance fee of \$100 per claim for the assessment year beginning September 1, 2001, and this Certificate is in lieu of an affidavit of performance of annual assessment work or notice of intent to hold.

3. The names and address of the owners of Claims for which this Certificate is prepared are: Helvetia Land and Cattle Co. and Sahuarita Mining 1986, Ltd., 5323 N. Camino Real, Tucson, AZ 85718.


THIS IS NOT A CHANGE OF ADDRESS

4. The Claims are held and claimed by the owners for the valuable mineral contained therein.

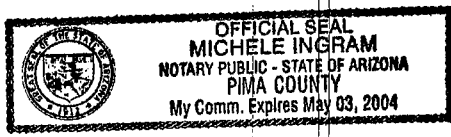
DATED this 27 day of August, 2001.

SAHUARITA MINING 1986, LTD.

 Robert L. Knox, General Partner

The foregoing instrument was acknowledged before me this 27 day of August, 2001, by Robert L. Knox, General Partner of Sahuarita Mining 1986, Ltd., a Colorado limited partnership, on behalf of the limited partnership.


 Notary Public

I:\Files\docs\KNOX02\880015\FORM\ASS.AFF.99.K



August 23, 2001

Bureau of Land Management
Arizona State Office
222 North Central Avenue
Phoenix, AZ 85004-2203

RE: Mining Claims

Enclosed is a check for maintenance fees at \$100.00 per claim. Times 36 claims equals a total of \$3,600.00. Moneies due before September 01, 2001 for 2002 fees.

Dennis E. Nolen
HC 70 Box 4610
Sahuarita, AZ 85629

RECEIVED
B.L.M. AZ STATE OFFICE

2001 AUG 27 P 3:57

PHOENIX, ARIZONA

RECEIVED
BLM AZ STATE OFFICE
CASE CLAIM

2001 AUG 27 P 3: 57

<u>SERIAL NUMBER</u>	<u>CLAIM NAME</u>	<u>CLAIMANT'S NAME</u>
A MC 332724	Eagle #12 PHOENIX, ARIZONA	Dennis E. Nolen Louis L. McGee C.E. Medema
A MC 332725	Keystone # 1	" " "
A MC 332726	Keystone #2	" " "
A MC 332727	Keystone #3	" " "
A MC 332728	Keystone #4	" " "
A MC 332729	Keystone #5	" " "
A MC 332730	Keystone #10	" " "
A MC 332731	Keystone #11	" " "
A MC 332732	Keystone #12	" " "
A MC 332733	Keystone #13	" " "
A MC 332734	Keystone #14	" " "
A MC 332735	Leadville #4	" " "

ENTERED INTO COMPUTER

TV 1/3/02

Aug 28 10 56 AM '01

<u>SERIAL NUMBER</u>	<u>CLAIM NAME</u>	<u>CLAIMANT'S NAME</u>
A MC 332736	Leadville #5	Dennis E. Nolen Louis L. McGee C.E. Medema
A MC 332737	Leadville #6	" " "
A MC 332738	New Leadville #9	" " "
A MC 332739	Leadville #14	" " "
A MC 332740	May Bird #26	" " "
A MC 332741	New East Star Extension #8	" " "
A MC 332742	New East Star Extension # 9	" " "
A MC 332743	New East Star Extension #10	" " "
A MC 332744	New East Star Extension #11	" " "
A MC 332745	New East Star Extension #12	" " "
A MC 332746	New East Star Extension #13	" " "
A MC 332747	New East Star Extesion #14	" " "

2001 AUG 27 P 3:57
PHOENIX, ARIZONA

00. 11 00 01 07 00H

JUL 27 2001

RECEIVED
B.L.M. AZ STATE OFFICE

<u>SERIAL NUMBER</u>	<u>CLAIM NAME</u>	<u>CLAIMANT'S NAME</u>
A MC 332748	New East Star #15	Dennis E. Nolen Louis L. McGee C.E. Medema
A MC 332749	New East Star #16	" " "
A MC 332750	New East Star Extension #17	" " "
A MC 332751	New East Star Extension #19	" " "
A MC 332752	New East Star Extension #20	" " "
A MC 332753	New East Star Extension #21	" " "
A MC 332754	New East Star Extension #22	" " "
A MC 332755	New East Star Extension #25	" " "
A MC 332756	Red Eagle #1	" " "
A MC 332757	Red Eagle #4	" " "
A MC 332758	Red Eagle #10	" " "
A MC 332759	Red Eagle #11	" " "

2001 AUG 27 P 3:51
PHOENIX, ARIZONA

00. 114 50 01 02 00
13.

United States Department of the Interior
Bureau of Land Management
 BUSINESS & SUPPORT SVCS DIV
 222 N CENTRAL AVE
 PHOENIX, AZ 85004 -2203
 Phone: (602) 417-9200

Receipt

No:

366250

Transaction #: 384888

Date of Transaction: 08/27/2001

CUSTOMER: DENNIS E NOLEN
 HC 70, BOX 4610
 SAHUARITA, AZ 85629

LINE #	QTY	COMMODITY / SUBJECT / ACTION / PRODUCT	REMARKS	UNIT PRICE	TOTAL
1	1.00	LOCATABLE MINERALS / MINING CLAIMS-NOT NEW-UNADJUD, ONE AUTH NO. ONLY / MINING CLAIM MONEY RECEIVED (455)	MAINT 2002 (61)	- n/a -	\$6,100.00
TOTAL:					\$6,100.00

PAYMENT INFORMATION

1	AMOUNT:	\$6,100.00	POSTMARKED:	N/A
	TYPE:	CHECK	RECEIVED:	08/27/2001
	CHECK NO:	0201		
	NAME:	NOLEN, DENNIS E HC 70, BOX 4610 SAHUARITA AZ 85629		

REMARKS

25 CLAIMS (SAHUARITA) 36 CLAIMS (D NOLEN)

CASE SERIAL NUMBER INFORMATION

TRNS #	LINE #	CASES
384888	1	AMC2205/\$6100.00

This receipt was generated by the automated BLM Collections and Billings System and is a paper representation of a portion of the official electronic record contained therein.

August 25, 2000

Bureau of Land Management
Arizona State Office
222 North Central Avenue
Phoenix, AZ 85004-2203

RE: Mining Claims

Enclosed is a check for maintenance fees at \$100.00 per claim. Times 36 claims equals a total of \$3,600.00. Moneies due before September 01, 2000 for 2001 fees.

Dennis E. Nolen
HC 70 Box 4610
Sahuarita, AZ 85629

RECEIVED
BUREAU OF
LAND MANAGEMENT
Aug 28 10 43 AM '00
ARIZONA
STATE OFFICE
PHOENIX, ARIZONA

36 *sm*

CASE CLAIM

<u>SERIAL NUMBER</u>	<u>CLAIM NAME</u>	<u>CLAIMANT'S NAME</u>
A MC 332724	Eagle #12	Dennis E. Nolen Louis L. McGee C.E. Medema
A MC 332725	Keystone # 1	" " "
A MC 332726	Keystone #2	" " "
A MC 332727	Keystone #3	" " "
A MC 332728	Keystone #4	" " "
A MC 332729	Keystone #5	" " "
A MC 332730	Keystone #10	" " "
A MC 332731	Keystone #11	" " "
A MC 332732	Keystone #12	" " "
A MC 332733	Keystone #13	" " "
A MC 332734	Keystone #14	" " "
A MC 332735	Leadville #4	" " "

VERIFIED

9-20-00

ENTERED INTO COMPUTER

EV

AUG 18 2000

RECEIVED
BUREAU OF
LAND MANAGEMENT
ANIZONA
STATE OFFICE
PHOENIX, ANIZONA
Aug 28 10 43 AM '00

21

<u>SERIAL NUMBER</u>	<u>CLAIM NAME</u>	<u>CLAIMANT'S NAME</u>
A MC 332736	Leadville #5	Dennis E. Nolen Louis L. McGee C.E. Medema
A MC 332737	Leadville #6	" " "
A MC 332738	New Leadville #9	" " "
A MC 332739	Leadville #14	" " "
A MC 332740	May Bird #26	" " "
A MC 332741	New East Star Extension #8	" " "
A MC 332742	New East Star Extension # 9	" " "
A MC 332743	New East Star Extension #10	" " "
A MC 332744	New East Star Extension #11	" " "
A MC 332745	New East Star Extension #12	" " "
A MC 332746	New East Star Extension #13	" " "
A MC 332747	New East Star Extension #14	" " "

VERIFIED
9-20-01

ENTERED INTO COMPUTER
nb
 AUG 31 2000

ARIZONA
 STATE OFFICE
 PHOENIX, ARIZONA
 Aug 28 10 44 AM '00

RECEIVED
 BUREAU OF
 LAND MANAGEMENT

<u>SERIAL NUMBER</u>	<u>CLAIM NAME</u>	<u>CLAIMANT'S NAME</u>
A MC 332748	New East Star #15	Dennis E. Nolen Louis L. McGee C.E. Medema
A MC 332749	New East Star #16	" " "
A MC 332750	New East Star Extension #17	" " "
A MC 332751	New East Star Extension #19	" " "
A MC 332752	New East Star Extension #20	" " "
A MC 332753	New East Star Extension #21	" " "
A MC 332754	New East Star Extension #22	" " "
A MC 332755	New East Star Extension #25	" " "
A MC 332756	Red Eagle #1	" " "
A MC 332757	Red Eagle #4	" " "
A MC 332758	Red Eagle #10	" " "
A MC 332759	Red Eagle #11	" " "

VERIFIED

SA 9-20-02

ENTERED INTO COMPUTER

13

AUG 31 2000

RECEIVED
BUREAU OF
LAND MANAGEMENT
ARIZONA
STATE OFFICE
PHOENIX, ARIZONA
Aug 28 10 44 AM '00

After recording, please return to:
 John C. Lacy
 DeConcini McDonald Yetwin & Lacy, P.C.
 2525 E. Broadway Blvd., #200
 Tucson, AZ 85716

STATE OF ARIZONA)
) ss:
 County of Pima)

**CERTIFICATION OF PAYMENT OF MAINTENANCE FEE
 IN LIEU OF AFFIDAVIT OF ANNUAL ASSESSMENT WORK**

Dennis E. Nolan
 Robert L. Knox, being first duly sworn, deposes and says that:

1. He is the ~~General Partner of Sahuarita Mining 1986, Ltd., a Colorado limited partnership~~ *CEO Helvetia Hand & Cattle*, one of the owners of the following described unpatented lode mining claims situated in Helvetia Mining District, Pima County, Arizona (the "Claims"), the location notices of which are of record in said county, and in the records of the Arizona State Office of the Bureau of Land Management under the file numbers indicated as follows:

Name of Claim	Cty Recds Book	Page	BLM Serial AMC No.
WALTHUM	942	87	2205
Amended	5436	812	
FLAT TOP	913	600	2206
Amended	5436	813	
ROUND TOP	914	1	2207
Amended	5436	814	
THE AXE	287	258	2208
Amended	5436	815	
SUZY	934	536	2209
Amended	5436	816	
ALACHUA	916	549	2210
Amended	5436	817	
ELK 32	3368	607	27448
DOE 1	3366	300	27533
ELK 59	3368	634	36005
SHADOW NO. 1	2827	63	36022
BAKER	916	550	62735
LIBERTY	916	559	62744
RUBY	287	256	62766
BOSTON	1750	237	62769
THE ALTA NO. 1	MMM	294	62770
Amended	464	65	
AMERICAN NO. 1	MMM	295	62771

VERIFIED

So 9-20-02

ENTERED INTO COMPUTER

RB

AUG 31 2000

25 SAM
 RECEIVED
 BUREAU OF
 LAND MANAGEMENT
 PHOENIX, ARIZONA
 AUG 28 10 43 AM '00

Amended	464	63	
AMERICAN NO. 2	MMM	293	62772
Amended	464	64	
APRICOT	MMM	292	62773
Amended	464	60	
FRENCH KING	MMM	289	62774
Amended	464	67	
ITALIAN QUEEN	MMM	291	62776
Amended	464	71	
SHOVEL	MMM	331	62777
Amended	464	70	
FOUR QUEENS	287	257	62778
CHERRY	MMM	330	62784
Amended	464	66	
RAKE	3869	110	62788
HOE	3869	111	62789

The Claims are situated in Sections 11, 14, 15, 22 and 23, Township 18 South, Range 15 East, G&SR Meridian.

2. Pursuant to the Sections 10101 (a) and (b) of the Omnibus Budget Reconciliation Act of 1993 (Act of August 10, 1993, 107 Stat. 312), as extended by the Department of the Interior and Related Agencies Appropriations Act of October 21, 1998 (P.L. 105-277) and 43 CFR § 3833.1-5(b), the owner has paid a maintenance fee of \$100 per claim for the assessment year beginning September 1, 2000, and this Certificate is in lieu of an affidavit of performance of annual assessment work or notice of intent to hold.

3. The names and address of the owners of Claims for which this Certificate is prepared are: Helvetia Land and Cattle Co. and Sahuarita Mining 1986, Ltd., 5323 N. Camino Real, Tucson, AZ 85718.

THIS IS NOT A CHANGE OF ADDRESS

4. The Claims are held and claimed by the owners for the valuable mineral contained therein.

WITNESSED this 25 day of August, 2000.

RECEIVED
 BUREAU OF
 LAND MANAGEMENT
 AUG 28 10 43 AM '00
 ARIZONA
 STATE OFFICE
 PHOENIX, ARIZONA

~~SAHUARITA MINING 1986, LTD.~~
Helvetia Land & Cattle Co.
Dennis E. Nolen C.E.O.
Robert L. Knox, General Partner


The foregoing instrument was acknowledged before me this 25 day of August, 2000, by ~~Robert L. Knox, General Partner of Sahuarita Mining 1986, Ltd., a Colorado limited partnership,~~ on behalf of the limited partnership Dennis E. Nolen CEO Helvetia Land & Cattle Co.

My Commission Expires: 4-23-01

Tera L. Weech
 Notary Public

VERIFIED

ENTERED INTO COMPUTER
 13 AUG 31 2000



United States Department of the Interior
Bureau of Land Management
 BUSINESS & SUPPORT SVCS DIV
 222 N CENTRAL AVE
 PHOENIX, AZ 85004 -2203
 Phone: (602) 417-9200

Receipt	
No:	177697

Transaction #: 190980					
Date of Transaction: 08/28/2000					
CUSTOMER:		DENNIS E NOLEN HC 70, BOX 4610 SAHUARITA, AZ 85629			
LINE #	QTY	COMMODITY / SUBJECT / ACTION / PRODUCT	REMARKS	UNIT PRICE	TOTAL
1	1	LOCATABLE MINERALS / MINING CLAIMS-ACCOUNTS/UNADJUDICATED / MINING CLAIM MONEY RECEIVED (455)	MAINT 2001 (61)	- n/a -	\$6,100.00
TOTAL:					\$6,100.00

PAYMENT INFORMATION					
1	AMOUNT:	\$2,500.00	POSTMARKED:	08/25/2000	
	TYPE:	CHECK	RECEIVED:	08/28/2000	
	CHECK NO:	1551			
	NAME:	NOLEN, DENNIS E HC 70, BOX 4610 SAHUARITA AZ 85629			
2	AMOUNT:	\$3,600.00	POSTMARKED:	08/25/2000	
	TYPE:	CHECK	RECEIVED:	08/28/2000	
	CHECK NO:	1550			
	NAME:	NOLEN, DENNIS E HC 70, BOX 4610 SAHUARITA AZ 85629			

REMARKS

CASE SERIAL NUMBER INFORMATION		
TRNS #	LINE #	CASES
190980	1	AMC332724

This receipt was generated by the automated BLM Collections and Billings System and is a paper representation of a portion of the official electronic record contained therein.

332724

August 26, 1999

Bureau of Land Management
Arizona State Office
222 North Central Avenue
Phoenix, AZ 85004-2203

RE: Mining Claims

Enclosed is a check for maintenance fees at \$100.00 per claim. Times 36 claims equals a total of \$3,600.00. Moneies due before September 01, 1999 for 2000 fees.

Dennis E. Nolen
HC 70 Box 4610
Sahuarita, AZ 85629

RECEIVED
B.L.M. AZ STATE OFFICE
1999 AUG 31 P 1:54
PHOENIX, ARIZONA

CASE CLAIM

<u>SERIAL NUMBER</u>	<u>CLAIM NAME</u>	<u>CLAIMANT'S NAME</u>
A MC 332724	Eagle #12	Dennis E. Nolan Louis L. McGee C.E. Medema
A MC 332725	Keystone # 1	" " "
A MC 332726	Keystone #2	" " "
A MC 332727	Keystone #3	" " "
A MC 332728	Keystone #4	" " "
A MC 332729	Keystone #5	" " "
A MC 332730	Keystone #10	" " "
A MC 332731	Keystone #11	" " "
A MC 332732	Keystone #12	" " "
A MC 332733	Keystone #13	" " "
A MC 332734	Keystone #14	" " "
A MC 332735	Leadville #4	" " "

PHOENIX, ARIZONA

PHOENIX, ARIZONA

ARIZONA
STATE OFFICE
PHOENIX, ARIZONA

RECEIVED
BLM. AZ STATE OFFICE

RECEIVED
BLM. AZ STATE OFFICE

1998 AUG 28 P 2:26

1999 AUG 31 P 1:54

RECEIVED
BUREAU OF
LAND MANAGEMENT
PHOENIX, ARIZONA

Filed with BLM, but not
accepted this date.

ENTERED IN COMPUTER

9/23/96

AUG 27 10 04 AM '97

RECEIVED
BUREAU OF
LAND MANAGEMENT

12/11

<u>SERIAL NUMBER</u>	<u>CLAIM NAME</u>	<u>CLAIMANT'S NAME</u>
A MC 332736	Leadville #5	Dennis E. Nolen Louis L. McGee C.E. Medema
A MC 332737	Leadville #6
A MC 332738	New Leadville #9
A MC 332739	Leadville #14
A MC 332740	May Bird #26
A MC 332741	New East Star Extension #8
A MC 332742	New East Star Extension # 9
A MC 332743	New East Star Extension #10
A MC 332744	New East Star Extension #11
A MC 332745	New East Star Extension #12
A MC 332746	New East Star Extension #13
A MC 332747	New East Star Extension #14

RECEIVED
BUREAU OF
LAND MANAGEMENT
PHOENIX, ARIZONA
Aug 27 10 04 AM '97
Filed with BLM, but not
accepted this date.
ARIZONA
STATE OFFICE
PHOENIX, ARIZONA

RECEIVED
B.L.M. AZ STATE OFFICE
1998 AUG 28 P 2 26
PHOENIX, ARIZONA

1999 AUG 31 P 1:54

RECEIVED
B.L.M. AZ STATE OFFICE

ENTERED IN COMPUTER

9/30/98 SC

RECEIVED
BUREAU OF
LAND MANAGEMENT
PHOENIX, ARIZONA
Aug 29 8 51 AM '98
Filed with BLM, but not
accepted this date.
ARIZONA
STATE OFFICE
PHOENIX, ARIZONA

12/1

12

SERIAL NUMBER

CLAIM NAME

CLAIMANT'S NAME

A MC 332748

New East Star #15

Dennis E. Nolen
Louis L. McGee
C.E. Medema

PHOENIX, ARIZONA

1998 AUG 28 P 2: 26

RECEIVED
BLM. AZ STATE OFFICE

A MC 332749

New East Star #16

" " "
" " "

A MC 332750

New East Star Extension #17

" " "
" " "

A MC 332751

New East Star Extension #19

" " "
" " "

A MC 332752

New East Star Extension #20

" " "
" " "

PHOENIX, ARIZONA
STATE OFFICE

Aug 27 10 04 AM '98

RECEIVED
BUREAU OF
LAND MANAGEMENT

A MC 332753

New East Star Extension #21

" " "
" " "

Filed with BLM, but not
accepted this date.

A MC 332754

New East Star Extension #22

" " "
" " "

A MC 332755

New East Star Extension #25

" " "
" " "

A MC 332756

Red Eagle #1

" " "
" " "

A MC 332757

Red Eagle #4

" " "
" " "

A MC 332758

Red Eagle #10

" " "
" " "

A MC 332759

Red Eagle #11

" " "
" " "

1998 AUG 31 P 1: 54

RECEIVED
BLM. AZ STATE OFFICE

ENTERED IN COMPUTER

9/30/98 SJC

ARIZONA
STATE OFFICE
PHOENIX, ARIZONA

Filed with BLM, but not
accepted this date.

RECEIVED
BUREAU OF
LAND MANAGEMENT

12 K

12

UNITED STATES
DEPARTMENT OF THE INTERIOR
BUREAU OF LAND MANAGEMENT

RECEIPT AND ACCOUNTING ADVICE

NO. 2348150 07

CD/AZ

08/31/99

Subject: CLAIM MAINTENANCE FEE 2000

2 82 13

3,600.00

Applicant:

DENNIS E NOLEN
HC 70, BOX 4610
SAHARITA AZ 85629

CK 4244

Remitter:

Assignor:

LEASE MANAGEMENT DATA										<input type="checkbox"/> NEW	<input type="checkbox"/> UPDATE	<input type="checkbox"/> PAYMENT
ORIGINAL SERIAL NO.		ASG.	TYPE	ST.	CTY.	FUND SYMBOL			ACRES/UNITS	RATE		
AMC 332724 ET AL		(36)										
AMOUNT	ANV. DATE	EXP. DATE	BILL CYC.	S/C	DISTRICT	NEXT BILL	MISC. DATA	U of M	ACTUAL UNITS			
ASSIGNMENT SERIAL NO.		ASG.	TYPE	ST.	CTY.	FUND SYMBOL			ACRES/UNITS	RATE		
AMOUNT	ANV. DATE	EXP. DATE	BILL CYC.	S/C	DISTRICT	NEXT BILL	MISC. DATA	U of M	ACTUAL UNITS			
APPLY REMITTANCE					Remarks:							
ACTION	FUND SYMBOL	CTY.	AMOUNT									
FILING FEE												
RENTAL												
UNEARNED												
REFUND												
TOTAL												
AMOUNT DUE												
<input type="checkbox"/> Lease in Escrow? <input type="checkbox"/> KGS? <input type="checkbox"/> Auto Escalates? <input type="checkbox"/> Auto Renew?					Of Interest? Operating Rights? Operator Bond Filed?							
					FOR MMS USE ONLY							
					BILLEE NUMBER		FOREST REFUGE					
					OCS SECTION CODE							

BY:

DATE:

August 28, 1998

332724

Bureau of Land Management
Arizona State Office
222 North Central Avenue
Phoenix, AZ 85004-2203

RECEIVED
BLM, AZ STATE OFFICE
1998 AUG 28 P 2: 26
PHOENIX, ARIZONA

RE: Mining Claims

Enclosed is a check for maintenance fees at \$100⁰⁰ per claim times 36 claims equals a total of \$3600⁰⁰ x x. Monies due before September 1, 1998 for 1999 fees.

Dennis E. Ablen
HC 70 Box 4610
Sahuarita AZ 85629

36

CASE CLAIM

<u>SERIAL NUMBER</u>	<u>CLAIM NAME</u>	<u>CLAIMANT'S NAME</u>
A MC 332724	Eagle #12	Dennis E. Nolan Louis L. McGee C.E. Medina
A MC 332725	Keystone # 1	"
A MC 332726	Keystone #2	"
A MC 332727	Keystone #3	"
A MC 332728	Keystone #4	"
A MC 332729	Keystone #5	"
A MC 332730	Keystone #10	"
A MC 332731	Keystone #11	"
A MC 332732	Keystone #12	"
A MC 332733	Keystone #13	"
A MC 332734	Keystone #14	"
A MC 332735	Leadville #4	"

PHOENIX, ARIZONA

RECEIVED
B.L.M. AZ STATE OFFICE

1998 AUG 28 P 2:26

RECEIVED
BUREAU OF
LAND MANAGEMENT
AUG 23 9 45 AM '98
Filed with BLM, but not
accepted this date.
ARIZONA
STATE OFFICE
PHOENIX, ARIZONA

RECEIVED
BUREAU OF
LAND MANAGEMENT
ARIZONA
STATE OFFICE
PHOENIX, ARIZONA
AUG 27 10 04 AM '98

ENTERED INTO COMPUTER

SEP 1 1998

VERIFIED

SB a/30/98

12

<u>SERIAL NUMBER</u>	<u>CLAIM NAME</u>	<u>CLAIMANT'S NAME</u>
A MC 332736	Leadville #5	Dennis E. Nolen Louis L. McGee C.E. Medema
A MC 332737	Leadville #6
A MC 332738	New Leadville #9
A MC 332739	Leadville #14
A MC 332740	May Bird #26
A MC 332741	New East Star Extension #8
A MC 332742	New East Star Extension # 9
A MC 332743	New East Star Extension #10
A MC 332744	New East Star Extension #11
A MC 332745	New East Star Extension #12
A MC 332746	New East Star Extension #13
A MC 332747	New East Star Extesion #14

RECEIVED
BUREAU OF
LAND MANAGEMENT
Aug 27 10 04 AM '97
Filed with BLM, but not
accepted this date.
STATE OFFICE
PHOENIX, ARIZONA

RECEIVED
B.L.M. AZ STATE OFFICE
PHOENIX, ARIZONA
P88 AUG 28 P 2 26

RECEIVED
BUREAU OF
LAND MANAGEMENT
Aug 29 8 08 AM '98
Filed with BLM, but not
accepted this date.
STATE OFFICE
PHOENIX, ARIZONA

ENTERED INTO COMPUTER

VERIFIED

SAB 9/30/98

SEP 1 1998

[Handwritten signature]

12-

<u>SERIAL NUMBER</u>	<u>CLAIM NAME</u>	<u>CLAIMANT'S NAME</u>
A MC 332748	New East Star #15	Dennis E. Nolen Louis L. McGee C.E. Medema
A MC 332749	New East Star #16	" " "
A MC 332750	New East Star Extension #17	" " "
A MC 332751	New East Star Extension #19	" " "
A MC 332752	New East Star Extension #20	" " "
A MC 332753	New East Star Extension #21	" " "
A MC 332754	New East Star Extension #22	" " "
A MC 332755	New East Star Extension #25	" " "
A MC 332756	Red Eagle #1	" " "
A MC 332757	Red Eagle #4	" " "
A MC 332758	Red Eagle #10	" " "
A MC 332759	Red Eagle #11	" " "

PHOENIX, ARIZONA

STATE OFFICE
PHOENIX, ARIZONA

ARIZONA
STATE OFFICE
PHOENIX, ARIZONA

1998 AUG 28 P 2:26

Aug 27

Filed with BLM, but not
accepted this date.

Filed with BLM, but not
accepted this date.

RECEIVED
BLM, AZ STATE OFFICE

RECEIVED
BUREAU OF
LAND MANAGEMENT

RECEIVED
BUREAU OF
LAND MANAGEMENT

ENTERED INTO COMPUTER

SEP 1 1998

VERIFIED
S.B. 9/30/98

12

UNITED STATES
DEPARTMENT OF THE INTERIOR
BUREAU OF LAND MANAGEMENT

RECEIPT AND ACCOUNTING ADVICE

NO. **2389837** 04

TC/AZ

08/28/98

Subject: CLAIM MAINTENANCE FEE 1999 - 36

2 53 13

3,600.00 ✓

Applicant:

DENNY NOLEN CORP
HC 70 BOX 4610
SAHUARITA AZ 85629

CK 0311

Remitter:

Assignor:

LEASE MANAGEMENT DATA NEW UPDATE PAYMENT

ORIGINAL SERIAL NO.	ASG.	TYPE	ST.	CTY.	FUND SYMBOL	ACRES/UNITS	RATE
AMC 332724, ET AL							

AMOUNT	ANV. DATE	EXP. DATE	BILL CYC.	S/C	DISTRICT	NEXT BILL	MISC. DATA	U of M	ACTUAL UNITS

ASSIGNMENT SERIAL NO.	ASG.	TYPE	ST.	CTY.	FUND SYMBOL	ACRES/UNITS	RATE

AMOUNT	ANV. DATE	EXP. DATE	BILL CYC.	S/C	DISTRICT	NEXT BILL	MISC. DATA	U of M	ACTUAL UNITS

APPLY REMITTANCE			
ACTION	FUND SYMBOL	CTY.	AMOUNT
FILING FEE			
RENTAL			
UNEARNED			
REFUND			
TOTAL			
AMOUNT DUE			

Remarks:

BY: _____ DATE: _____

Lease in Escrow?
 KGS?
 Auto Escalates?
 Auto Renew?

Of Interest?
 Operating Rights?
 Operator
 Bond Filed?

FOR MMS USE ONLY		
BILLEE NUMBER		FOREST REFUGE
OCS SECTION CODE		

August 22, 1997

332724

Bureau of Land Management
3707 N. 7th Street
P.O. Box 16563
Phoenix, Arizona 85011

RE: Mining Claims

Enclosed is a check for maintenance fees at \$100.00 per claim times 36 claims equals a total of \$3600⁰⁰/_{xx}.
Monies due August 30, 1997 for fees due in 1998.

Dennis E. Nolen
HC70 Box 4610
Sahuarita AZ
85629

ARIZONA
STATE OFFICE
PHOENIX, ARIZONA

AUG 27 10 04 AM '97

RECEIVED
BUREAU OF
LAND MANAGEMENT

VERIFIED

SEP 23 1997

JB

CASE CLAIM

<u>SERIAL NUMBER</u>	<u>CLAIM NAME</u>	<u>CLAIMANT'S NAME</u>
A MC 332724	Eagle #12	Dennis E. Nolen Louis L. McGee C.E. Medema
A MC 332725	Keystone # 1	" " "
A MC 332726	Keystone #2	" " "
A MC 332727	Keystone #3	" " "
A MC 332728	Keystone #4	" " "
A MC 332729	Keystone #5	" " "
A MC 332730	Keystone #10	" " "
A MC 332731	Keystone #11	" " "
A MC 332732	Keystone #12	" " "
A MC 332733	Keystone #13	" " "
A MC 332734	Keystone #14	" " "
A MC 332735	Leadville #4	" " "

ARIZONA
STATE OFFICE
PHOENIX, ARIZONA

RECEIVED
BUREAU OF
LAND MANAGEMENT
Aug 27 10 04 AM '97

ARIZONA
STATE OFFICE
PHOENIX, ARIZONA

Aug 23 9 43 AM '96

RECEIVED
BUREAU OF
LAND MANAGEMENT

ENTERED IN COMPUTER
9/22/97

12

SERIAL NUMBER	CLAIM NAME	CLAIMANT'S NAME
A MC 332736	Leadville #5	Dennis E. Nolen Louis L. McGee C.E. Medema
A MC 332737	Leadville #6	" " "
A MC 332738	New Leadville #9	" " "
A MC 332739	Leadville #14	" " "
A MC 332740	May Bird #26	" " "
A MC 332741	New East Star Extension #8	" " "
A MC 332742	New East Star Extension # 9	" " "
A MC 332743	New East Star Extension #10	" " "
A MC 332744	New East Star Extension #11	" " "
A MC 332745	New East Star Extension #12	" " "
A MC 332746	New East Star Extension #13	" " "
A MC 332747	New East Star Extension #14	" " "

ARIZONA
STATE OFFICE
PHOENIX, ARIZONA

AUG 27 10 04 AM '97

RECEIVED
BUREAU OF
LAND MANAGEMENT

ARIZONA
STATE OFFICE
PHOENIX, ARIZONA

AUG 23 9 43 AM '96

RECEIVED
BUREAU OF
LAND MANAGEMENT

<u>SERIAL NUMBER</u>	<u>CLAIM NAME</u>	<u>CLAIMANT'S NAME</u>
A MC 332748	New East Star #15	Dennis E. Nolen Louis L. McGee C.E. Medema
A MC 332749	New East Star #16	" " "
A MC 332750	New East Star Extension #17	" " "
A MC 332751	New East Star Extension #19	" " "
A MC 332752	New East Star Extension #20	" " "
A MC 332753	New East Star Extension #21	" " "
A MC 332754	New East Star Extension #22	" " "
A MC 332755	New East Star Extension #25	" " "
A MC 332756	Red Eagle #1	" " "
A MC 332757	Red Eagle #4	" " "
A MC 332758	Red Eagle #10	" " "
A MC 332759	Red Eagle #11	" " "

ARIZONA
STATE OFFICE
PHOENIX, ARIZONA

Aug 27 10 04 AM '97

RECEIVED
BUREAU OF
LAND MANAGEMENT

ARIZONA
STATE OFFICE
PHOENIX, ARIZONA

Aug 23 9 45 AM '96

RECEIVED
BUREAU OF
LAND MANAGEMENT

12

UNITED STATES
DEPARTMENT OF THE INTERIOR
BUREAU OF LAND MANAGEMENT

RECEIPT AND ACCOUNTING ADVICE

NO. 2372696 04

TC/AZ 08/27/97

Subject: CLAIM MAINTENANCE FEE 1998 - 36

2 58 13 3,600.00

Applicant:

DENNIS E NOLEN
HC 70 BOX 4610
SHAUARITA AZ 85629

Remitter: CK 6153002044

Assignor:

LEASE MANAGEMENT DATA										<input type="checkbox"/> NEW	<input type="checkbox"/> UPDATE	<input type="checkbox"/> PAYMENT											
ORIGINAL SERIAL NO.	ASG.	TYPE	ST.	CTY.	FUND SYMBOL			ACRES/UNITS	RATE														
AMC 332724-332759																							
AMOUNT	ANV. DATE	EXP. DATE	BILL CYC.	S/C	DISTRICT	NEXT BILL	MISC. DATA	U of M	ACTUAL UNITS														
ASSIGNMENT SERIAL NO.	ASG.	TYPE	ST.	CTY.	FUND SYMBOL			ACRES/UNITS	RATE														
AMOUNT	ANV. DATE	EXP. DATE	BILL CYC.	S/C	DISTRICT	NEXT BILL	MISC. DATA	U of M	ACTUAL UNITS														
APPLY REMITTANCE				Remarks:																			
ACTION	FUND SYMBOL	CTY.	AMOUNT																				
FILING FEE																							
RENTAL																							
UNEARNED																							
REFUND																							
TOTAL																							
AMOUNT DUE																							
BY:												DATE:											
<input type="checkbox"/> Lease in Escrow? <input type="checkbox"/> KGS? <input type="checkbox"/> Auto Escalates? <input type="checkbox"/> Auto Renew?												Of Interest? Operating Rights? Operator Bond Filed?				FOR MMS USE ONLY <table border="1" style="width:100%; border-collapse: collapse;"> <tr> <td>BILLEE</td> <td></td> <td>FOREST REFUGE</td> </tr> <tr> <td>NUMBER</td> <td></td> <td></td> </tr> <tr> <td>OCS SECTION</td> <td></td> <td></td> </tr> <tr> <td>CODE</td> <td></td> <td></td> </tr> </table>				BILLEE		FOREST REFUGE	NUMBER
BILLEE		FOREST REFUGE																					
NUMBER																							
OCS SECTION																							
CODE																							

332724

SR

August 21, 1996

Bureau of Land Management
3707 N. 7th Street
P.O. Box 16563
Phoenix Arizona 85011

RE: Mining Claims

Enclosed is a check for maintenance fees at \$100.00 per claim times 36 claims equals a total of \$3,600.00. Monies due August 30, 1996 for fees due in 1997.

Dennis E. Nolen
HC 70 Box 4610
Sahuarita Arizona
85629

1-520-625-0980

ENTERED IN COMPUTER

10/7/96 SR

NOV 13 1996 ERS

ARIZONA
STATE OFFICE
PHOENIX, ARIZONA

AUG 23 9 43 AM '96

RECEIVED
BUREAU OF
LAND MANAGEMENT

4MS
36

CASE CLAIM

<u>SERIAL NUMBER</u>	<u>CLAIM NAME</u>	<u>CLAIMANT'S NAME</u>
A MC 332724	Eagle #12	Dennis E. Nolan Louis L. McGee C.E. Medema
A MC 332725	Keystone # 1	" " "
A MC 332726	Keystone #2	" " "
A MC 332727	Keystone #3	" " "
A MC 332728	Keystone #4	" " "
A MC 332729	Keystone #5	" " "
A MC 332730	Keystone #10	" " "
A MC 332731	Keystone #11	" " "
A MC 332732	Keystone #12	" " "
A MC 332733	Keystone #13	" " "
A MC 332734	Keystone #14	" " "
A MC 332735	Leadville #4	" " "

ARIZONA
STATE OFFICE
PHOENIX, ARIZONA

Aug 23 9 43 AM '96

RECEIVED
BUREAU OF
LAND MANAGEMENT

12

<u>SERIAL NUMBER</u>	<u>CLAIM NAME</u>	<u>CLAIMANT'S NAME</u>
A MC 332736	Leadville #5	Dennis E. Nolen Louis L. McGee C.E. Medema
A MC 332737	Leadville #6	" " "
A MC 332738	New Leadville #9	" " "
A MC 332739	Leadville #14	" " "
A MC 332740	May Bird #26	" " "
A MC 332741	New East Star Extension #8	" " "
A MC 332742	New East Star Extension # 9	" " "
A MC 332743	New East Star Extension #10	" " "
A MC 332744	New East Star Extension #11	" " "
A MC 332745	New East Star Extension #12	" " "
A MC 332746	New East Star Extension #13	" " "
A MC 332747	New East Star Extension #14	" " "

ARIZONA
STATE OFFICE
PHOENIX, ARIZONA

Aug 23 9 43 AM '96

RECEIVED
BUREAU OF
LAND MANAGEMENT

12

<u>SERIAL NUMBER</u>	<u>CLAIM NAME</u>	<u>CLAIMANT'S NAME</u>
A MC 332748	New East Star #15	Dennis E. Nolen Louis L. McGee C.E. Medema
A MC 332749	New East Star #16	" " "
A MC 332750	New East Star Extension #17	" " "
A MC 332751	New East Star Extension #19	" " "
A MC 332752	New East Star Extension #20	" " "
A MC 332753	New East Star Extension #21	" " "
A MC 332754	New East Star Extension #22	" " "
A MC 332755	New East Star Extension #25	" " "
A MC 332756	Red Eagle #1	" " "
A MC 332757	Red Eagle #4	" " "
A MC 332758	Red Eagle #10	" " "
A MC 332759	Red Eagle #11	" " "

ARIZONA
STATE OFFICE
PHOENIX, ARIZONA

Aug 23 9 43 AM '96

RECEIVED
BUREAU OF
LAND MANAGEMENT

12

UNITED STATES
DEPARTMENT OF THE INTERIOR
BUREAU OF LAND MANAGEMENT

RECEIPT AND ACCOUNTING ADVICE

NO. **2263373** 04

TC/AZ

08/23/96

Subject: CLAIM MAINTENANCE FEE 1997 - 36

2 43 13

3,600.00

Applicant:

DENNIS NOLEN
HC 70 BOX 4610
SAHUARITA AZ 85629-9318

SAME AS CK 0114

Remitter:

Assignor:

LEASE MANAGEMENT DATA										<input type="checkbox"/> NEW	<input type="checkbox"/> UPDATE	<input type="checkbox"/> PAYMENT
ORIGINAL SERIAL NO.	ASG.	TYPE	ST.	CTY.	FUND SYMBOL			ACRES/UNITS	RATE			
AMC 332724, ET AL												
AMOUNT	ANV. DATE	EXP. DATE	BILL CYC.	S/C	DISTRICT	NEXT BILL	MISC. DATA	U of M	ACTUAL UNITS			
ASSIGNMENT SERIAL NO.	ASG.	TYPE	ST.	CTY.	FUND SYMBOL			ACRES/UNITS	RATE			
AMOUNT	ANV. DATE	EXP. DATE	BILL CYC.	S/C	DISTRICT	NEXT BILL	MISC. DATA	U of M	ACTUAL UNITS			

APPLY REMITTANCE			
ACTION	FUND SYMBOL	CTY.	AMOUNT
FILING FEE			
RENTAL			
UNEARNED			
REFUND			
TOTAL			
AMOUNT DUE			

Remarks:

AMC 332724-759
SR

BY:

DATE:

<input type="checkbox"/> Lease in Escrow?	
<input type="checkbox"/> KGS?	Of Interest?
<input type="checkbox"/> Auto Escalates?	Operating Rights?
<input type="checkbox"/> Auto Renew?	Operator
	Bond Filed?

FOR MMS USE ONLY

BILLEE		FOREST REFUGE
NUMBER		
OCS SECTION		
CODE		

UNITED STATES
DEPARTMENT OF THE INTERIOR
BUREAU OF LAND MANAGEMENT

RECEIPT AND ACCOUNTING ADVICE

NO. 2263373 04

TC/AZ 08/23/96

Subject: CLAIM MAINTENANCE FEE 1997 - 36

2 43 13 3,600.00

Applicant:

DENNIS NOLEN
HC 70 BOX 4610
SAHUARITA AZ 85629-9318

SAME AS CK 0114

Remitter:

Assignor:

LEASE MANAGEMENT DATA NEW UPDATE PAYMENT

ORIGINAL SERIAL NO.	ASG.	TYPE	ST.	CTY.	FUND SYMBOL	ACRES/UNITS	RATE
AMC 332724, ET AL							

AMOUNT	ANV. DATE	EXP. DATE	BILL CYC.	S/C	DISTRICT	NEXT BILL	MISC. DATA	U of M	ACTUAL UNITS

ASSIGNMENT SERIAL NO.	ASG.	TYPE	ST.	CTY.	FUND SYMBOL	ACRES/UNITS	RATE

AMOUNT	ANV. DATE	EXP. DATE	BILL CYC.	S/C	DISTRICT	NEXT BILL	MISC. DATA	U of M	ACTUAL UNITS

APPLY REMITTANCE

ACTION	FUND SYMBOL	CTY.	AMOUNT
FILING FEE			
RENTAL			
UNEARNED			
REFUND			
TOTAL			
AMOUNT DUE			

Remarks:

SR

BY:

DATE:

- Lease in Escrow?
- KGS?
- Auto Escalates?
- Auto Renew?

- Of Interest?
- Operating Rights?
- Operator
- Bond Filed?

FOR MMS USE ONLY

BILLEE NUMBER	FOREST REFUGE
OCS SECTION CODE	

AMC 332724

TO: BLM office, Phx. Az

Dear Sirs;

Find enclosed.

① List of claims to be renewed for 1995-96. with Serial Numbers.

② Check for \$3600.⁰⁰ for 36 claims @ 100.⁰⁰ per claim.

Please send receipts to:

Mr. Dennis E. Nolan
HC 70 Box 4610
Sahuarita, Arizona 85626
(Sahuarita)

RECEIVED
BLM PHOENIX OFFICE
AUG 15 1995
PHOENIX, ARIZONA

8/29/95 Dennis
ENTERED IN COMPUTER 

96 maintenance fee

7514 300

RECEIVED
BY MAIL ROOM OFFICE

AUG 15 '95

9:00 A.M.
PHOENIX, ARIZONA

CASE CLAIM

<u>SERIAL NUMBER</u>	<u>CLAIM NAME</u>	<u>CLAIMANT'S NAME</u>
A MC 332724	Eagle #12	Dennis E. Nolen Louis L. McGee C.E. Medema
A MC 332725	Keystone # 1	" " "
A MC 332726	[REDACTED] #2	" " "
A MC 332727	Keystone #3	" " "
A MC 332728	Keystone #4	" " "
A MC 332729	Keystone #5	" " "
A MC 332730	Keystone #10	" " "
A MC 332731	Keystone #11	" " "
A MC 332732	Keystone #12	" " "
A MC 332733	Keystone #13	" " "
A MC 332734	Keystone #14	" " "
A MC 332735	Leadville #4	" " "

12 (5)

9:00 A.M.
PHOENIX, ARIZONA

Aug 15 '95

RECEIVED
M.A.Z. STATE OFFICE

SERIAL NUMBER

CLAIM NAME

CLAIMANT'S NAME

<u>SERIAL NUMBER</u>	<u>CLAIM NAME</u>	<u>CLAIMANT'S NAME</u>
A MC 332736	Leadville #5	Dennis E. Nolen Louis L. McGee C.E. Medema
A MC 332737	Leadville #6	" " "
A MC 332738	[REDACTED] Leadville #9	" " "
A MC 332739	Leadville #14	" " "
A MC 332740	May Bird #26	" " "
A MC 332741	New East Star Extension #8	" " "
A MC 332742	New East Star Extension # 9	" " "
A MC 332743	New East Star Extension #10	" " "
A MC 332744	New East Star Extension #11	" " "
A MC 332745	New East Star Extension #12	" " "
A MC 332746	New East Star Extension #13	" " "
A MC 332747	New East Star Extension #14	" " "

126

SERIAL NUMBER

CLAIM NAME

CLAIMANT'S NAME

A MC 332748

New East Star #15

Dennis E. Nolen
Louis L. McGee
C.E. Medema

A MC 332749

New East Star #16

" " "
" " "
" " "

A MC 332750

 East Star Extension #17

" " "
" " "
" " "

A MC 332751

New East Star Extension #19

" " "
" " "
" " "

A MC 332752

New East Star Extension #20

" " "
" " "
" " "

A MC 332753

New East Star Extension #21

" " "
" " "
" " "

A MC 332754

New East Star Extension #22

" " "
" " "
" " "

A MC 332755

New East Star Extension #25

" " "
" " "
" " "

A MC 332756

Red Eagle #1

" " "
" " "
" " "

A MC 332757

Red Eagle #4

" " "
" " "
" " "

A MC 332758

Red Eagle #10

" " "
" " "
" " "

A MC 332759

Red Eagle #11

" " "
" " "
" " "

RECEIVED
9:00 AM
PHOENIX, ARIZONA
AUG 15 '95
B. H. AZ STATE OFFICE



UNITED STATES
DEPARTMENT OF THE INTERIOR
BUREAU OF LAND MANAGEMENT

RECEIPT AND ACCOUNTING ADVICE

NO. **2147564** 04

WG/AZ 08/15/95

Subject: CLAIM MAINTENANCE FEE 1996 (36) 2 27 13 3,600.00

Applicant:
CHARLES S MEDEMA
PO BOX 10321
PRESCOTT AZ. 86304-0321

Remitter: SAME CK. # 2003

Assignor:

LEASE MANAGEMENT DATA NEW UPDATE PAYMENT

ORIGINAL SERIAL NO.	ASG.	TYPE	ST.	CTY.	FUND SYMBOL	ACRES/UNITS	RATE
AMC 332724, ET AL							

AMOUNT	ANV. DATE	EXP. DATE	BILL CYC.	S/C	DISTRICT	NEXT BILL	MISC. DATA	U of M	ACTUAL UNITS

ASSIGNMENT SERIAL NO.	ASG.	TYPE	ST.	CTY.	FUND SYMBOL	ACRES/UNITS	RATE

AMOUNT	ANV. DATE	EXP. DATE	BILL CYC.	S/C	DISTRICT	NEXT BILL	MISC. DATA	U of M	ACTUAL UNITS

APPLY REMITTANCE			
ACTION	FUND SYMBOL	CTY.	AMOUNT
FILING FEE			
RENTAL			
UNEARNED			
REFUND			
TOTAL			
AMOUNT DUE			

Remarks:
Amc 332724-759
JK

BY: _____ DATE: _____

- Lease in Escrow?
- KGS? Of Interest?
- Auto Escalates? Operating Rights?
- Auto Renew? Operator
- Bond Filed?

FOR MMS USE ONLY		
BILLEE	NUMBER	FOREST REFUGE
OCS SECTION		
CODE		

UNITED STATES
DEPARTMENT OF THE INTERIOR
BUREAU OF LAND MANAGEMENT

RECEIPT AND ACCOUNTING ADVICE

NO. **2147564** 04

WB/AZ 08/15/95

Subject: CLAIM MAINTENANCE FEE 1996 (36)

2 27 13

3,600.00

Applicant:

CHARLES S MEDEMA
PO BOX 10321
PRESCOTT AZ. 86304-0321

Remitter: SAME CK. # 2003

Assignor:

LEASE MANAGEMENT DATA									
<input type="checkbox"/> NEW <input type="checkbox"/> UPDATE <input type="checkbox"/> PAYMENT									
ORIGINAL SERIAL NO.	ASG.	TYPE	ST.	CTY.	FUND SYMBOL			ACRES/UNITS	RATE
AMC 332724, ET AL									
AMOUNT	ANV. DATE	EXP. DATE	BILL CYC.	S/C	DISTRICT	NEXT BILL	MISC. DATA	U of M	ACTUAL UNITS
ASSIGNMENT SERIAL NO.	ASG.	TYPE	ST.	CTY.	FUND SYMBOL			ACRES/UNITS	RATE
AMOUNT	ANV. DATE	EXP. DATE	BILL CYC.	S/C	DISTRICT	NEXT BILL	MISC. DATA	U of M	ACTUAL UNITS

APPLY REMITTANCE				Remarks:	
ACTION	FUND SYMBOL	CTY.	AMOUNT		
FILING FEE					
RENTAL					
UNEARNED					
REFUND					
TOTAL					
AMOUNT DUE					
BY: _____					DATE: _____

<input type="checkbox"/> Lease in Escrow?	<input type="checkbox"/> KGS?	Of Interest?	FOR MMS USE ONLY			
<input type="checkbox"/> Auto Escalates?	<input type="checkbox"/> Auto Renew?	Operating Rights?			BILLEE NUMBER	FOREST REFUGE
		Operator			OCS SECTION	
		Bond Filed?			CODE	

NOTICE!!

These documents have been scanned!

Do not place un-scanned documents beneath this notice!

Do not remove this notice from this file!

GPO Jacket No. 560-102
Print Order 61540
Rise Business Services, LLC
Job=AZ15 7/15/2019



Box Number= AZ15167



Claim Begin-End: AMC332724-AMC332759

5 Miscellaneous



AZ15167-1

AMC332724-AMC333094

Authorized Date02/12/2010

AZ BLM REFUND TO SIERRITA MINING & RANCHING FOR
\$5040 MULTIPLE PAYMENT ON AMC332724 -59, RECEIPT
#1971992,TS

Instructions to AccountsSENT TO:

SIERRITA MINING & RANCHING CO
HC 70 BOX 2460
SAHUARITA, AZ 85629

Login ID203

Entry Date02/12/2010

Total Amount\$5,040.00

Meridian	Twp	Range	Sec	NE	NW	SW	SE	GEO-CNTY	Dist/RA	Agency
14	0180S	0110E	010				X	AZ019	AZ4200	21000000
14	0180S	0110E	011			X		AZ019	AZ4200	21000000
14	0180S	0110E	014		X			AZ019	AZ4200	21000000
14	0180S	0110E	015	X				AZ019	AZ4200	21000000

Update Location Details

Locations:

Update Multiple Cases

Action Details

Search Criteria: Search Column: Search

	Date (mm/dd/yyyy)	Code	Action Taken	Action Remarks	Receipt Nr
1	12/28/1994	403	LOCATION DATE		
2	01/23/1995	395	RECORDATION NOTICE RECD		
3	08/06/2009	682	MAINTENANCE FEE/\$140	2010	1971992
4	08/31/2009	392	MONIES RECEIVED	\$5040.00;1	1995262
5	05/19/2009	396	TRF OF INTEREST FILED	NOT PROCESSED;	1925373

*Ed by Secreta
Ed by Dennis Nolen*

Update Action Details

Actions: 28

Update Multiple Cases

Remarks

Search Criteria: Search Column: Search

Line #	Remarks
---	No Data Found

Update Remarks

Remarks: 0

Update Multiple Cases

Top of Screen

*Thurs. 2/11/2010 Deleted 332724-332759 Receipt 1971992
Fri 2/12/2010 add 332724-332759 1995262*

United States Department of the Interior
Bureau of Land Management
 BUSINESS & SUPPORT SVCS DIV
 ONE N CENTRAL AVE SUITE 800
 PHOENIX, AZ 85004 -4427
 Phone: (602) 417-9200

Receipt

No: 1971992

Transaction #: 2035872	
Date of Transaction: 08/06/2009	
CUSTOMER:	SIERRITA MINING & RANCHING CO HC 70 BOX 4260 SAHUARITA, AZ 85629-9311 US

LINE #	QTY	DESCRIPTION	REMARKS	UNIT PRICE	TOTAL
1	2.00	LOCATABLE MINERALS / MINING CLAIMS-NOT NEW-UNADJUD, ONE AUTH NO. ONLY / MINING CLAIM MONEY RECEIVED CASES: AMC335544/\$15680.00, AMC352967/\$13720.00	MAINT 2010	- n/a -	29400.00
TOTAL:					\$29,400.00

PAYMENT INFORMATION					
1	AMOUNT:	29400.00	POSTMARKED:	08/04/2009	
	TYPE:	CHECK	RECEIVED:	08/06/2009	
	CHECK NO:	38094			
	NAME:	SIERRITA MINING AND RANCHING CO HC 70 BOX 4260 SAHUARITA AZ 85629-9311 US			

REMARKS	

This receipt was generated by the automated BLM Collections and Billing System and is a paper representation of a portion of the official electronic record contained therein.

United States Department of the Interior
 Bureau of Land Management
 BUSINESS & SUPPORT SVCS DIV
 ONE N CENTRAL AVE SUITE 800
 PHOENIX, AZ 85004 -4427
 Phone: (602) 417-9200

Receipt

No: 1995262

Transaction #: 2059563	
Date of Transaction: 09/02/2009	
CUSTOMER:	DENNIS E NOLEN HC 70 BOX 4610 SAHUARITA, AZ 85629-9318 US

LINE #	QTY	DESCRIPTION	REMARKS	UNIT PRICE	TOTAL
1	1.00	LOCATABLE MINERALS / MINING CLAIMS-NOT NEW-UNADJUD, ONE AUTH NO. ONLY / MINING CLAIM MONEY RECEIVED CASES: AMC332736/\$8540.00	MAINT 2010/61	- n/a -	8540.00
TOTAL:					\$8,540.00

PAYMENT INFORMATION					
1	AMOUNT:	8540.00	POSTMARKED:	08/27/2009	
	TYPE:	CHECK	RECEIVED:	08/31/2009	
	CHECK NO:	1162			
	NAME:	NOLEN, TERRY J HC 70 BOX 4610 SAHUARITA AZ 85629-9318 US			

REMARKS

This receipt was generated by the automated BLM Collections and Billing System and is a paper representation of a portion of the official electronic record contained therein.

\$ 5040.⁰⁰ 392 left

33 ~~4~~ 4

352967

(5C49) SESSION TERMINATED

2/14/95

SERIAL NO: AMC332724 CLAIM NAME: EAGLE #12 CASE TYPE: 384101

=====

NOLEN DENNIS E	HC 70 BOX 4610	SAHUARITA	,AZ 85629
	CO-OWNER		
MCGEE LOUIS L	HC 70 BOX 4610	SAHUARITA	,AZ 85629
	CO-OWNER		
MEDEMA C E	HC 70 BOX 4610	SAHUARITA	,AZ 85629
	CO-OWNER		

=====

17 S	11 E	GILA-SALT R. 035	SE PIMA	AZ
DISTRICT	SAFFORD			
18 S	11 E	GILA-SALT R. 002 NE	PIMA	AZ
DISTRICT	GILA-SALT R			

=====

DEC 28,1994	403	LOCATION DATE	
JAN 23,1995	395	RECORDATION DATE	
JAN 23,1995	482	RENTAL/MAINTENANCE FEE	1995
JAN 23,1995	501	ACCT ADV IN LEAD FILE	AMC332724
JAN 23,1995	669	LAND STATUS CHECKED	
DEC 29,1994	404	COUNTY RECORDATION	0;9949;1524

OFFICIAL COPIES / ~~CF~~ / / SD READ / / GROUP / / SECTION / / AUTHOR /

3800 (933) SR

A MC 332724

2-14-95 *Arvins*

February 13, 1995

Mr. Dennis E. Nolen
HC 70 Box 4610
Sahuarita, Arizona 85629

Dear Mr. Nolen:

The enclosed list identifies the serial numbers that have been assigned to each of your mining claim location notices received by this office on January 23, 1995.

The regulations require you to identify the claim name and A MC serial number of each claim, and the claimant's name and address on all future documents and correspondence filed with the Bureau of Land Management (BLM).

This acknowledgment does not verify that your claims have been located on lands open to mineral entry. If you have not made this determination, we encourage you to visit the nearest BLM office to check the official land status records. Only those mining claims that are entirely located on private or Federal lands that are not open to mineral entry will be officially declared void by the BLM.

Please advise this office of all changes of address, any authorized agents, and transfers of ownership.

Transfers of ownership are governed by 43 CFR 3833.3(a) which states that, "Whenever the owner of an unpatented mining claim, mill site or tunnel site, which has been recorded in accordance with 43 CFR 3833.1, sells, assigns, or otherwise conveys all or any part of his interest in the claim, his transferee shall file in the proper BLM office within 60 days after the completion of the transfer. . ." A service charge of \$5 per claim is required for all transfers.

By keeping our records current, we will be able to provide better public service. All future correspondence from this office will be sent only to the above name and address unless otherwise instructed.

If any of the information listed on the enclosed is not correct, please notify this office in writing.

Sincerely,

JS/MARY JO YOAS

Mary Jo Yoas
Chief, Lands and Minerals Operations

Enclosure

This serves as notification to the following:

Louis L. McGee
C.E. Medema

SRivas:lj:02-13-95:CLAIMLTR.LAJ

CASE CLAIM

<u>SERIAL NUMBER</u>	<u>CLAIM NAME</u>	<u>CLAIMANT'S NAME</u>
A MC 332724	Eagle #12	Dennis E. Nolen Louis L. McGee C.E. Medema
A MC 332725	Keystone # 1	" " " " " " " " "
A MC 332726	Keystone #2	" " " " " " " " "
A MC 332727	Keystone #3	" " " " " " " " "
A MC 332728	Keystone #4	" " " " " " " " "
A MC 332729	Keystone #5	" " " " " " " " "
A MC 332730	Keystone #10	" " " " " " " " "
A MC 332731	Keystone #11	" " " " " " " " "
A MC 332732	Keystone #12	" " " " " " " " "
A MC 332733	Keystone #13	" " " " " " " " "
A MC 332734	Keystone #14	" " " " " " " " "
A MC 332735	Leadville #4	" " " " " " " " "

<u>SERIAL NUMBER</u>	<u>CLAIM NAME</u>	<u>CLAIMANT'S NAME</u>
A MC 332736	Leadville #5	Dennis E. Nolen Louis L. McGee C.E. Medema
A MC 332737	Leadville #6	" " " " " " " " "
A MC 332738	New Leadville #9	" " " " " " " " "
A MC 332739	Leadville #14	" " " " " " " " "
A MC 332740	May Bird #26	" " " " " " " " "
A MC 332741	New East Star Extension #8	" " " " " " " " "
A MC 332742	New East Star Extension # 9	" " " " " " " " "
A MC 332743	New East Star Extension #10	" " " " " " " " "
A MC 332744	New East Star Extension #11	" " " " " " " " "
A MC 332745	New East Star Extension #12	" " " " " " " " "
A MC 332746	New East Star Extension #13	" " " " " " " " "
A MC 332747	New East Star Extesion #14	" " " " " " " " "

<u>SERIAL NUMBER</u>	<u>CLAIM NAME</u>	<u>CLAIMANT'S NAME</u>
A MC 332748	New East Star #15	Dennis E. Nolen Louis L. McGee C.E. Medema
A MC 332749	New East Star #16	" " " " " " " " "
A MC 332750	New East Star Extension #17	" " " " " " " " "
A MC 332751	New East Star Extension #19	" " " " " " " " "
A MC 332752	New East Star Extension #20	" " " " " " " " "
A MC 332753	New East Star Extension #21	" " " " " " " " "
A MC 332754	New East Star Extension #22	" " " " " " " " "
A MC 332755	New East Star Extension #25	" " " " " " " " "
A MC 332756	Red Eagle #1	" " " " " " " " "
A MC 332757	Red Eagle #4	" " " " " " " " "
A MC 332758	Red Eagle #10	" " " " " " " " "
A MC 332759	Red Eagle #11	" " " " " " " " "

NOTICE!!

These documents have been scanned!

Do not place un-scanned documents beneath this notice!

Do not remove this notice from this file!

GPO Jacket No. 560-102
Print Order 61540
Rise Business Services, LLC
Job=AZ15 7/15/2019



Box Number= AZ15167



Claim Begin-End: AMC332724-AMC332759

6 Location Notices-Amendments and Supporting Documents



AZ15167-1

AMC332724-AMC333094

MINING CLAIMS MILL OR TUNNEL SITES STATUS REPORT

**Lead Serial No. A MC 332724

**Township(s) 17S 18S

**Lode Claims 30

**Range(s) 11E 11E

**Placer Claims _____

**Section(s) 35 9, 10, 11, 14

**Association Placer _____

4, 1, 12

Not Enough Locators
(Send Form Letter) _____

**GENERAL JURISDICTION OF:

BLM

National Forest _____

Other _____

**Mill Sites _____

**Tunnel Sites _____

**Relocations

*Not same locators
gr*

**STATUS CHECKED (Enter Code 669)

**Timely Filed YES NO

MTP ORCA BY (770)

**Service Charge Correct YES NO

**Location Fee Correct YES NO

**PRIVATE, STATE, OTHER SURFACE

**Maintenance Fee Correct YES NO

**Enter Code 880 _____

**Amount Paid 4,860

Shortage \$ _____ Overage \$ _____

**Over-the-Counter Mail _____

**Wilderness Area NA

STATUS

**CLAIMS PARTIALLY VOID: Fee Withdrawn _____ Other _____

Keystone 2, 4, 10, 11, Leadville #5, 6, 9, 14 = SRHE
May Bird #26, = SRHE, New East Star Ext #8, 9, 25, = SRHE

**CLAIMS VOID: Fee _____ Withdrawn _____ Other _____

** ADD: DATE 1-23-95, ACTION CODE 482, 1995

** [] ADD: DATE _____, ACTION CODE 482, 1996

**SPECIAL INSTRUCTIONS: _____

**COMMENTS Note: 3 claimants

F. ANN RODRIGUEZ ECORDER
RECORDED BY: GIM
DEPUTY RECORDER
2721 RD12



BOOKET: 9949
PAGE: 1450
NO. OF PAGES: 2
SEQUENCE: 94233644
12/29/94
LOCATN 14:44:00

W
DENNIS NOLEN

TUCSON AZ 85701

PICKUP
AMOUNT PAID \$ 9.00

City/State/Zip Code: _____

Space above this line for Recorder's use

NOTICE OF MINING CLAIM

- 1. TYPE OF NOTICE: Location Amendment Relocation
- 2. TYPE OF CLAIM: Placer Lode Millsite Tunnelsite

3. The name and address of the Locator is

Name: MC GEE NOLEN MEDEMA

Address: HC 70 BOX 4610

City/State/Zip Code: SAHUARITA, ARIZ. 85629

4. The name of the claim is KEYSTONE #1

5. The date of the location is 12-28-94

6. The claim is 1500 feet long and 600 feet wide. The distance from the location monument to each end of the claim is 50 feet in a W direction and 1460 feet in a E direction.

7. The general course of the claim is from the W to the E

8. The location of the claim is in Section 10, Township 18S Range 11E

G. SR Base and Meridian,
Sierrita Mining District, Pima County,

State of Ariz.

9. If amending or relocating, the previous claim name was Key Stone #1

recorded in Docket(Book) 2733 page(s) 228

Sierrita Mining District, Pima County,

State of Ariz.

10. The location of the claim with reference to a natural object or permanent monument is ON south end

Keystone Park this claim is bordered on the north by
Gulden House Group

Dated: 12-28-94

Dennis C. Nolen
Signature

HC 70 Box 4610
Address

SAHUARITA, ARIZ. 85629
City/State/Zip

Louis J. McGee
Signature

RECEIVED
BLM.
ARIZONA STATE OFFICE
JAN 23 11 22 AM '95

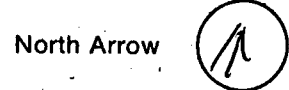
A
M
C
332725

MAP OF MINING CLAIM LOCATION

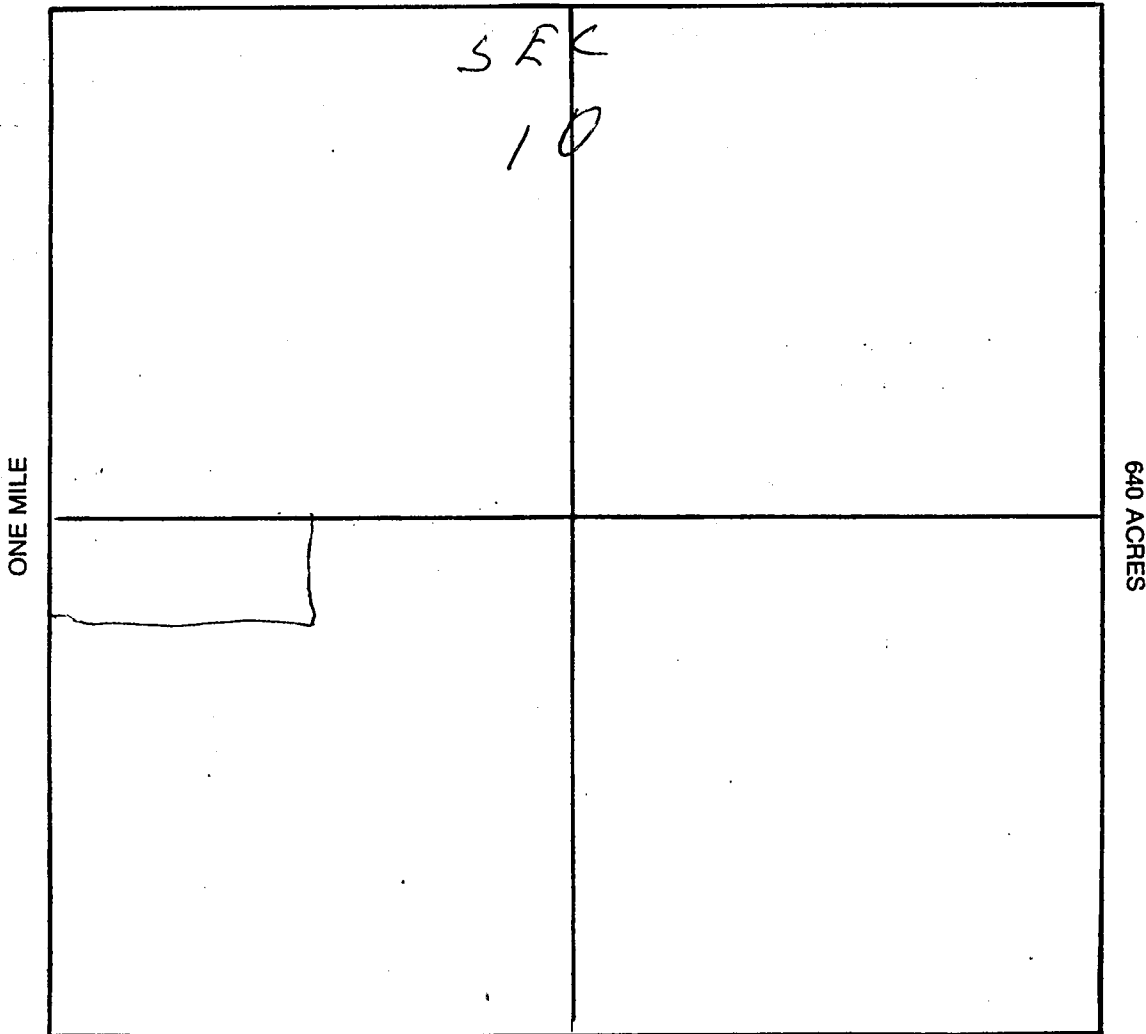
- The name of the claim is KEYSTONE #1;
- The SW corner of the claim is 1000 feet in a S direction to a survey monument or permanent natural object described as KEYSTONE PEAK IN THE SW 1/4 of Sec 10 R11E T18S;
- The type of location monument is ROCK POST;
The type of corner end monuments are STONE;
- The bearing and distance between the corners of the claim are beginning at the SW corner of the claim, 600 feet in a N direction to the NW corner, then 1600 feet in a E direction to the NE corner, then 600 feet in a S direction to the SE corner, then 1600 feet in a W direction to the point of beginning.

MAP

One inch = One thousand feet



ONE MILE



Section 10 Range 11E Township 18S

G+BR

Base and Meridian.

Dated: 12/28/94

Dannia E. Olsen
Signature

F. ANN RODRIGUEZ RECORDER
RECORDED BY: GIM
DEPUTY RECORDER
2721 RD12



DOCKET: 9949
PAGE: 1452
NO. OF PAGES: 2
SEQUENCE: 94233645
12/29/94
LOCATN 14:44:00
PICKUP AMOUNT PAID \$ 9.00

W
DENNIS NOLEN

TUCSON AZ 85701

City/State/Zip Code: _____

Space above this line for Recorder's use

NOTICE OF MINING CLAIM

1. TYPE OF NOTICE: Location Amendment Relocation
2. TYPE OF CLAIM: Placer Lode Millsite Tunnelsite
3. The name and address of the Locator is
Name: Mc GEE NOLEN MEDEMA
Address: HC 70 BOX 4610
City/State/Zip Code: SAHUARITA, ARIZ. 85629
4. The name of the claim is KEYSTONE #2
5. The date of the location is 12-28-94
6. The claim is 1500 feet long and 600 feet wide. The distance from the location monument to each end of the claim is 500 feet in a E direction and 1000 feet in a W direction.
7. The general course of the claim is from the W to the E.
8. The location of the claim is in Section 9, Township 16S, Range 11E, G.S.R Base and Meridian, Suavita Mining District, Pima County, State of Ariz.
9. If amending or relocating, the previous claim name was Keystone #2 recorded in Docket(Book) 2733 page(s) 229, Suavita Mining District, Pima County, State of Ariz.
10. The location of the claim with reference to a natural object or permanent monument is 1/4 southwest
slope of Keystone peak this claim is bounded on the north
by the Golden Salsu group

RECEIVED
FILED
ARIZONA STATE OFFICE
JAN 23 11 22 AM '95

A H C
332726

Dated: 12-28-94

Dennis E. Nolen
Signature

HC 70 BOX 4610
Address

SAHUARITA, ARIZ 85629
City/State/Zip

G. E. Medema
Louis R. McGee

MAP OF MINING CLAIM LOC ON

1. The name of the claim is SE;
2. The 1000 corner of the claim is 1000 feet in a S direction to a survey monument or permanent natural object described as KEYSTONE PEAK IN THE SE 1/4 OF SEC 9 T18S R11E;
3. The type of location monument is ROCK POST;
The type of corner end monuments are ROCK;
4. The bearing and distance between the corners of the claim are beginning at the SW corner of the claim, 600 feet in a N direction to the NE corner, then 1500 feet in a E direction to the NE corner, then 600 feet in a S direction to the SE corner, then 1500 feet in a W direction to the point of beginning.

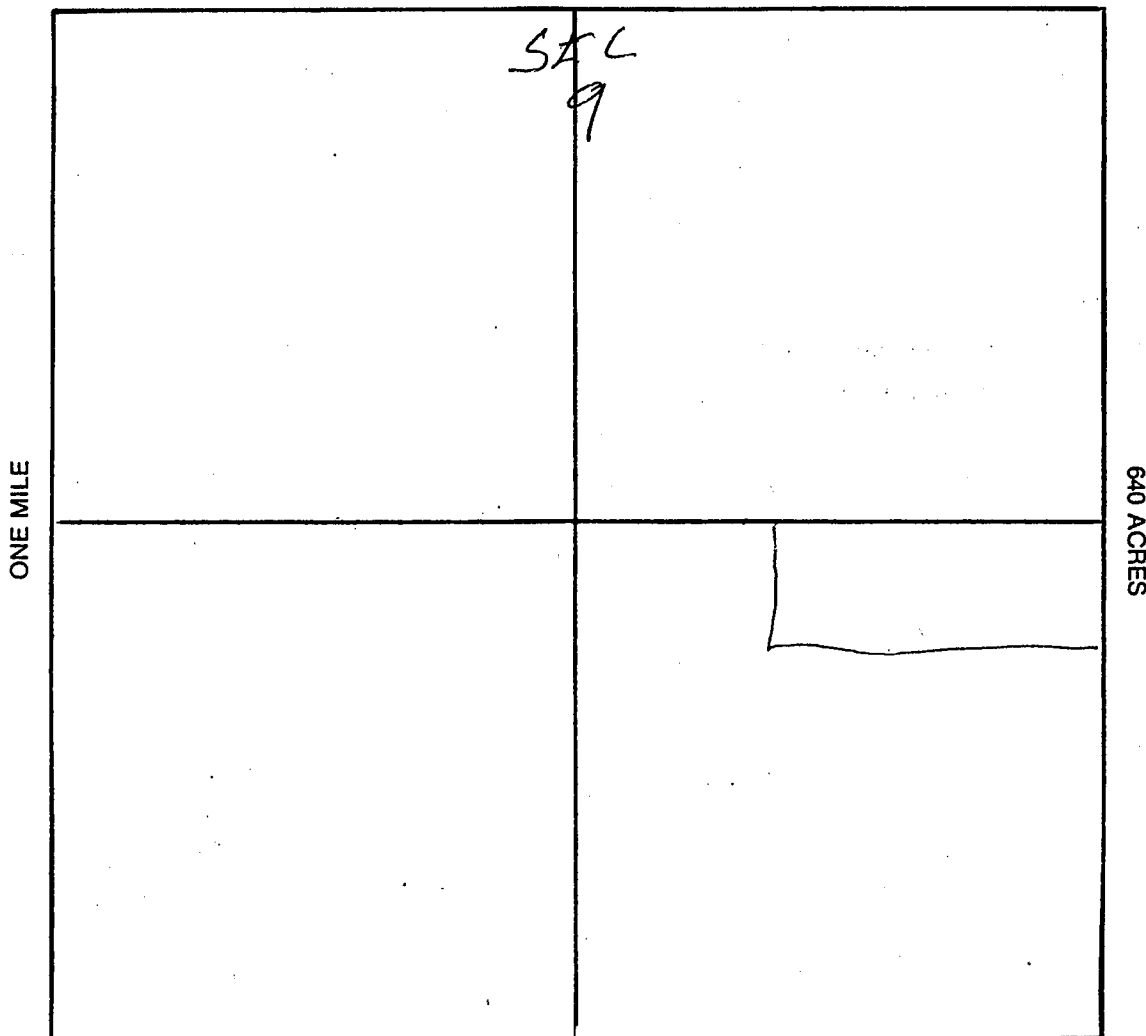
MAP

One inch = One thousand feet

North Arrow



ONE MILE



Section 9 Range 11E Township 18S,
G45R Base and Meridian.
Dated: 12/28/94 Dennis E. Allen
Signature

F. ANN RODRIGUE RECORDER
RECORDED BY: GIM
DEPUTY RECORDER
2721 RD12



DOCKET: 9949
PAGE: 1454
NO. OF PAGES: 2
SEQUENCE: 94233646
12/29/94
LOCATN 14:44:00
PICKUP
AMOUNT PAID \$ 9.00

W
DENNIS NOLEN

TUCSON AZ 85701

City/State/Zip Code: _____

Space above this line for Recorder's use

NOTICE OF MINING CLAIM

1. TYPE OF NOTICE: Location Amendment Relocation
2. TYPE OF CLAIM: Placer Lode Millsite Tunnelsite
3. The name and address of the Locator is
Name: M^{rs} GEE NOLEN MEDEMA
Address: HC 70 Box 4610
City/State/Zip Code: SANUARITA, ARIZ. 85629
4. The name of the claim is KEYSTONE #3
5. The date of the location is 12-28-94
6. The claim is 1500 feet long and 600 feet wide. The distance from the location monument to each end of the claim is 110 feet in a W direction and 1390 feet in a E direction.
7. The general course of the claim is from the W to the E.
8. The location of the claim is in Section 10, Township 18S, Range 11E.

RECEIVED
BLM.
ARIZONA STATE OFFICE
JAN 23 11 22 AM '95

G. SR Base and Meridian,
Sierrita Mining District, Pima County,
State of Ariz.

9. If amending or relocating, the previous claim name was Key Stone #3
recorded in Docket(Book) 2733 page(s) 230
Sierrita Mining District, Pima County,
State of Ariz.

10. The location of the claim with reference to a natural object or permanent monument is on the south slope of Keystone Peak this claim is bounded on the north by Keystone #1

Dated: 12.28.94

Dennis E. Nolen
Signature

Lore Medema
Louis R. McFee

HC 70 Box 4610
Address
SANUARITA, ARIZ 85629
City/State/Zip

A
MC
32727


OF MINING CLAIM LOCATION

1. The name of the claim is KEYSTONE #3;
2. The SW corner of the claim is 1100 feet in a S direction to a survey monument or permanent natural object described as KEYSTONE PEAK IN THE SW 1/4 OF SEC 10 R11E T18S;
3. The type of location monument is ROCK POST;
The type of corner end monuments are ROCK;
4. The bearing and distance between the corners of the claim are beginning at the SW corner of the claim, 600 feet in a N direction to the NW corner, then 1500 feet in a E direction to the NE corner, then 600 feet in a S direction to the SE corner, then 1500 feet in a W direction to the point of beginning.

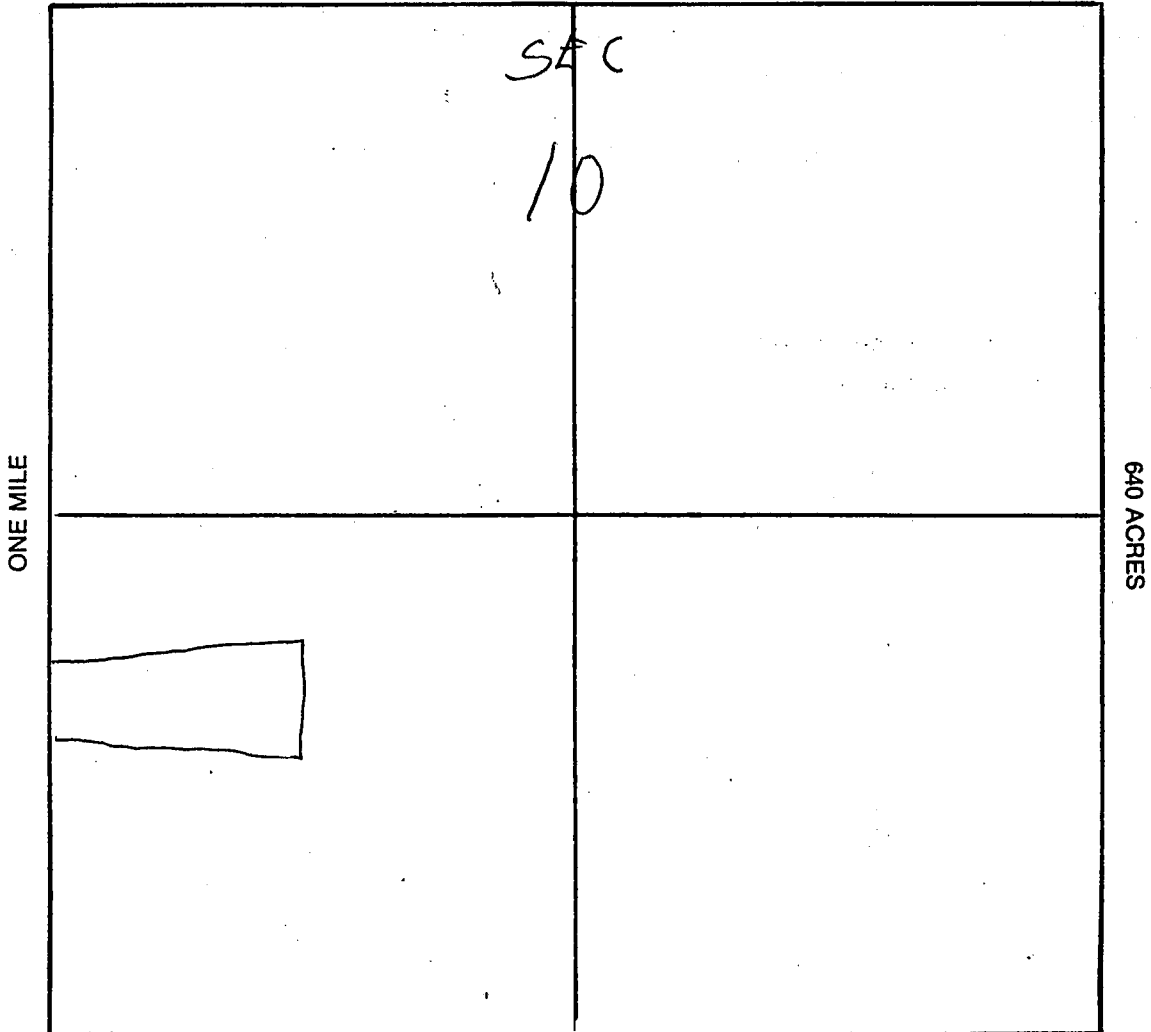
MAP

One inch = One thousand feet

North Arrow



ONE MILE



Section 10 Range 11E Township 18S

Q+5A Base and Meridian.

Dated: 12/28/94 Dennis E. Allen Signature

F. ANN RODRIGUEZ, RECORDER
RECORDED BY: GIM
DEPUTY RECORDER
2721 RD12



CKET: 9949
GE: 1456
NO. OF PAGES: 2
SEQUENCE: 94233647
12/29/94
LOCATN 14:44:00

W
DENNIS NOLEN

TUCSON AZ 85701

PICKUP
AMOUNT PAID \$ 9.00

City/State/Zip Code: _____

Space above this line for Recorder's use

NOTICE OF MINING CLAIM

- 1. TYPE OF NOTICE: Location Amendment Relocation
- 2. TYPE OF CLAIM: Placer Lode Millsite Tunnelsite

3. The name and address of the Locator is

Name: MC GEE NOLEN MEDEMA

Address: HC 70 Box 4610

City/State/Zip Code: SAHUARITA, ARIZ. 85629

4. The name of the claim is KEYSTONE #4

5. The date of the location is 12-28-94

6. The claim is 1500 feet long and 600 feet wide. The distance from the location monument to each end of the claim is 6 feet in a E direction and 1440 feet in a W direction.

7. The general course of the claim is from the E to the W.

8. The location of the claim is in Section 9, Township 18S, Range 11E.

G.S.R Base and Meridian,

Sierrita Mining District, Pima County,

State of Ariz.

9. If amending or relocating, the previous claim name was Keystone #4

recorded in Docket(Book) 2733 page(s) 231

Sierrita Mining District, Pima County,

State of Ariz.

10. The location of the claim with reference to a natural object or permanent monument is on the

South slope of Keystone Peak is bounded on the north by
Keystone #2

Dated: 12-28-94

Dennis E. Nolen
Signature

HC 70 Box 4610
Address

SAHUARITA, ARIZ. 85629
City/State/Zip

G.E. Medema
Louis F. Mc Gee

RECEIVED
B.L.M.
ARIZONA STATE OFFICE
JAN 23 11 22 AM '95

A
HC
332728

9949 1456

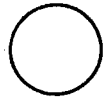
MAP OF MINING CLAIM LOCATION

1. The name of the claim is KEYSTONE #4;
2. The SE corner of the claim is 1200 feet in a S direction to a survey monument or permanent natural object described as KEYSTONE PEAK IN THE SE 1/4 OF SEC 9 R11E T18S;
3. The type of location monument is ROCK POST;
The type of corner end monuments are ROCK;
4. The bearing and distance between the corners of the claim are beginning at the SW corner of the claim, 600 feet in a N direction to the NW corner, then 15'00 feet in a E direction to the NE corner, then 600 feet in a S direction to the SE corner, then 15'00 feet in a W direction to the point of beginning.

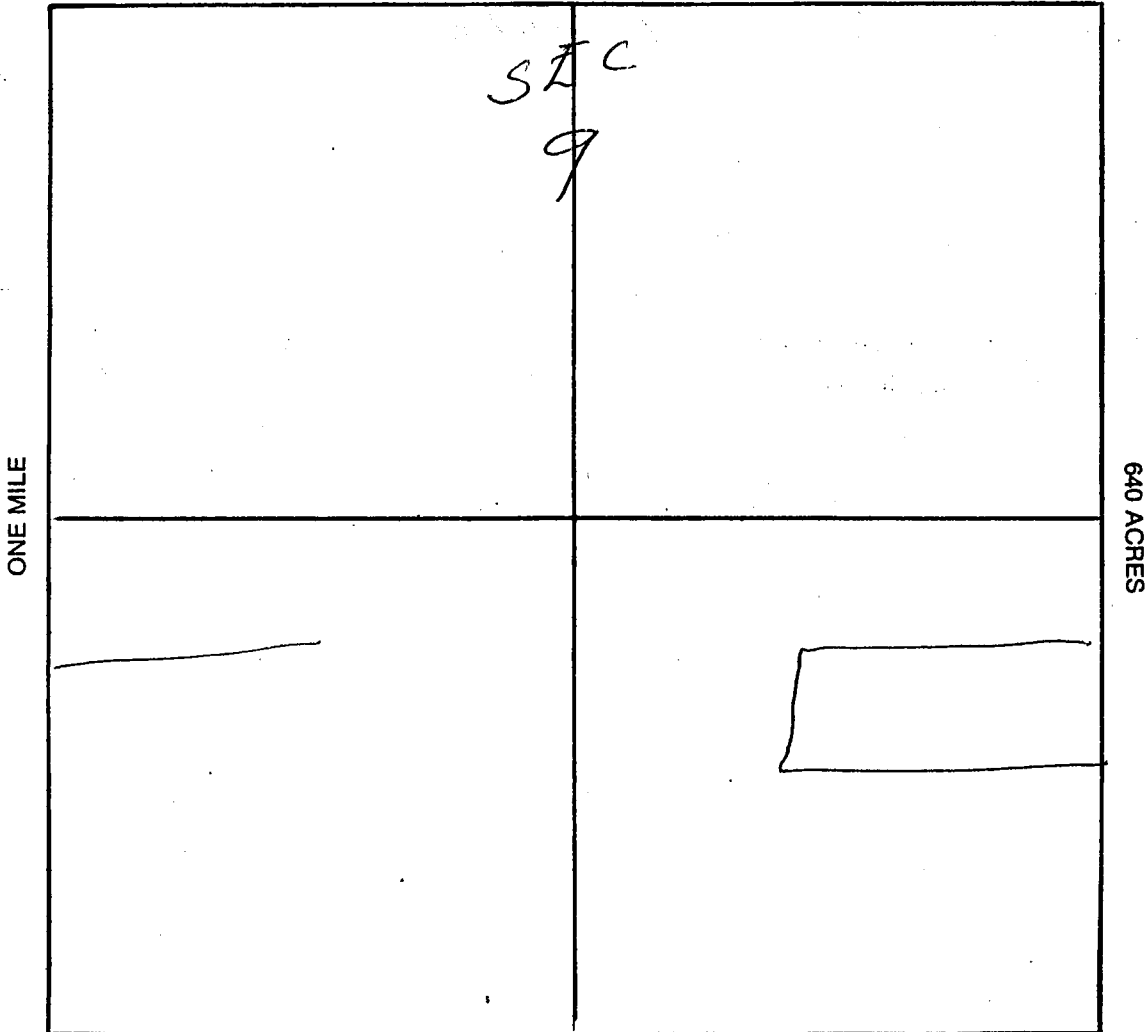
MAP

One inch = One thousand feet

North Arrow



ONE MILE



Section 9 Range 11E Township 18S
B+PR Base and Meridian.
Dated: 12/28/99 Signature Dennis E. Fob

F. ANN RODRIGUEZ, RECORDER
RECORDED BY: GIM
DEPUTY RECORDER
2721 RD12



BUCKET: 9949
PAGE: 1458
NO. OF PAGES: 2
SEQUENCE: 94233648
12/29/94
LOCATN 14:44:00
PICKUP
AMOUNT PAID \$ 9.00

W
DENNIS NOLEN

TUCSON AZ 85701

City/State/Zip Code: _____

Space above this line for Recorder's use

NOTICE OF MINING CLAIM

- 1. TYPE OF NOTICE: Location Amendment Relocation
- 2. TYPE OF CLAIM: Placer Lode Millsite Tunnelsite

3. The name and address of the Locator is

Name: Mc GEE NOLAN MEDEMA

Address: HC 70 BOX 4610

City/State/Zip Code: SAHUARITA, ARIZ. 85629

4. The name of the claim is KEYSTONE #5

5. The date of the location is 12-28-94

6. The claim is 1500 feet long and 600 feet wide. The distance from the location monument to each end of the claim is 45 feet in a W direction and 1455 feet in a E direction.

7. The general course of the claim is from the W to the E

8. The location of the claim is in Section 10, Township 185, Range 11E

G. S. R. Base and Meridian,

Suavita Mining District, Pima County,

State of Ariz.

9. If amending or relocating, the previous claim name was Keystone #5

recorded in Docket(Book) 27339 page(s) 232

SUAVITA Mining District, PIMA County,

State of ARIZ.

10. The location of the claim with reference to a natural object or permanent monument is 1800 ft south

of Keystone Peak is bounded on the north by Keystone #3

Dated: 12-28-94

Dennis E. Nolen
Signature

HC 70 BOX 4610
Address

SAHUARITA, ARIZ 85629
City/State/Zip

G. B. Medema
Dennis L. McGee

RECEIVED
BILLING
ARIZONA STATE OFFICE
JAN 23 11 28 AM '95
332728

MAP OF MINING CLAIM LOCATION

1. The name of the claim is NEVSTORM #5;
2. The SW corner of the claim is 2800 feet in a S direction to a survey monument or permanent natural object described as Highway Peak in the South west 1/4 of SEC 10 R 11E T 18S;
3. The type of location monument is ROCK POST;
The type of corner end monuments are ROCK;
4. The bearing and distance between the corners of the claim are beginning at the SW corner of the claim, 600 feet in a N direction to the NW corner, then 1500 feet in a E direction to the NE corner, then 600 feet in a S direction to the SE corner, then 1500 feet in a W direction to the point of beginning.

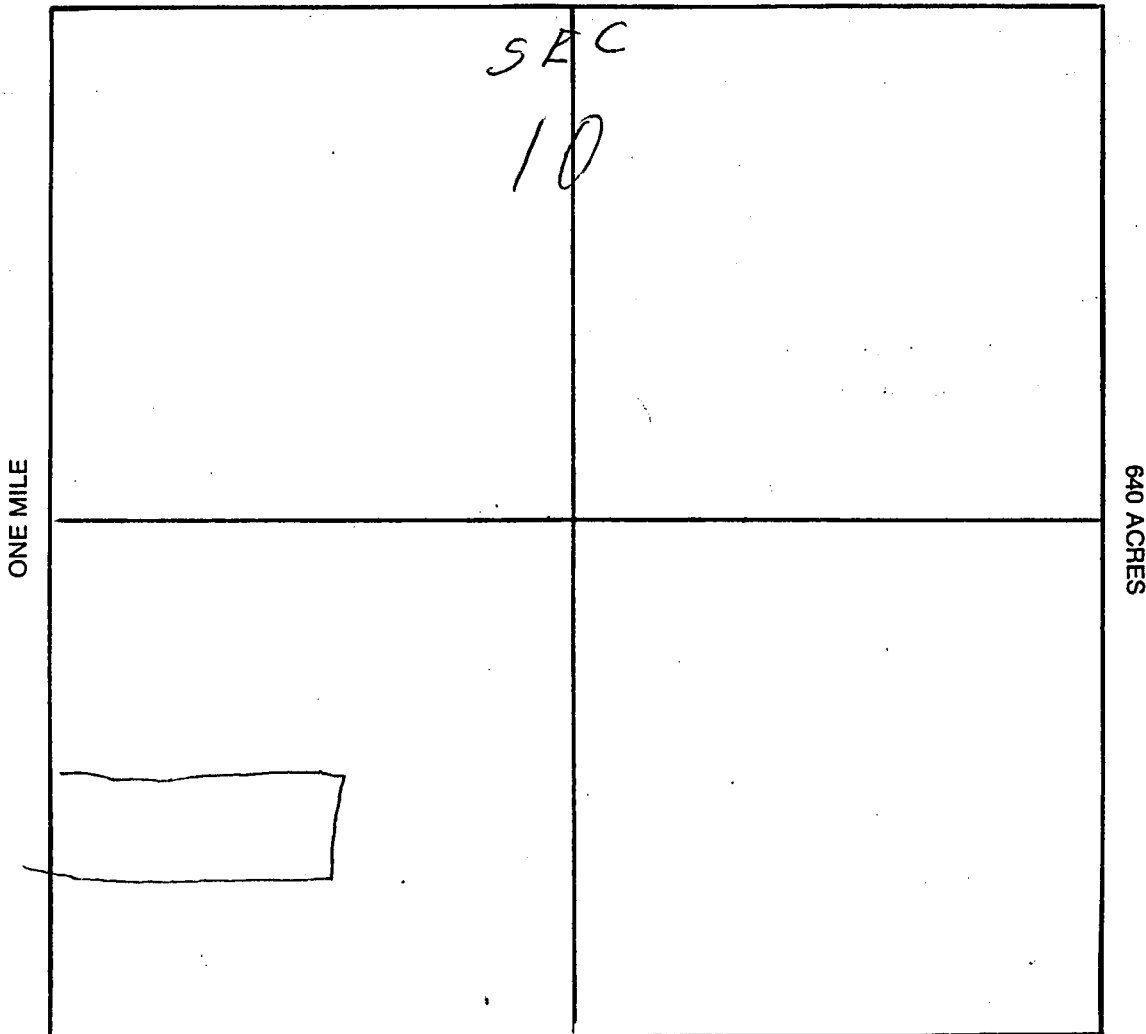
MAP

One inch = One thousand feet

North Arrow



ONE MILE



Section 10 Range 11E Township 18S,
G+SR Base and Meridian.

Dated: 12-28-94 Signature Dennis E. [Signature]

F. ANN RODRIGUEZ RECORDER
RECORDED BY: GIM
DEPUTY RECORDER
2721 RD12



DOCKET: 9949
PAGE: 1460
NO. OF PAGES: 2
SEQUENCE: 94233649
LOCATN 12/29/94
14:44:00

W
DENNIS NOLEN

TUCSON AZ 85701

PICKUP
AMOUNT PAID \$ 9.00

City/State/Zip Code: _____

Space above this line for Recorder's use

NOTICE OF MINING CLAIM

1. TYPE OF NOTICE: Location Amendment Relocation
2. TYPE OF CLAIM: Placer Lode Millsite Tunnelsite
3. The name and address of the Locator is
Name: MS GEE NOLEN MEDEMA
Address: HC 70 BOX 4610
City/State/Zip Code: SAHUARITA, ARIZ. 85629
4. The name of the claim is KEYSTONE #10
5. The date of the location is 12-28-94
6. The claim is 1500 feet long and 600 feet wide. The distance from the location monument to each end of the claim is 50 feet in a S direction and 1450 feet in a N direction.
7. The general course of the claim is from the N to the S
8. The location of the claim is in Section 4, Township 18E, Range 11E
G.S.R Base and Meridian,
Sierrita Mining District, Pima County,
State of Ariz.
9. If amending or relocating, the previous claim name was Keystone #10
Surrite recorded in Docket(Book) 2740 page(s) 184
Surrite Mining District, Pima County,
State of Ariz.
10. The location of the claim with reference to a natural object or permanent monument is 3 miles south west of weststar cabin is bounded on south end by Keystone #12

RECEIVED
B.L.M.
ARIZONA STATE OFFICE
JAN 23 11 28 AM '95

HC 392730

Dated: 12-28-94

[Signature]
[Signature]

[Signature]
Signature
HC 70 BOX 4610
Address
SAHUARITA, ARIZ. 85629
City/State/Zip

9949 1460

MAP OF MINING CLAIM LOCATION

1. The name of the claim is KEYSTONE #10;
2. The SE corner of the claim is 2600 feet in a SW direction to a survey monument or permanent natural object described as Wash-stor Cabin this claim is bounded on south and by Keystone #12;
3. The type of location monument is ROCK POST;
The type of corner end monuments are ROCK;
4. The bearing and distance between the corners of the claim are beginning at the SE corner of the claim, 600 feet in a W direction to the SW corner, then 1500 feet in a N direction to the NW corner, then 600 feet in a E direction to the NE corner, then 1500 feet in a S direction to the point of beginning.

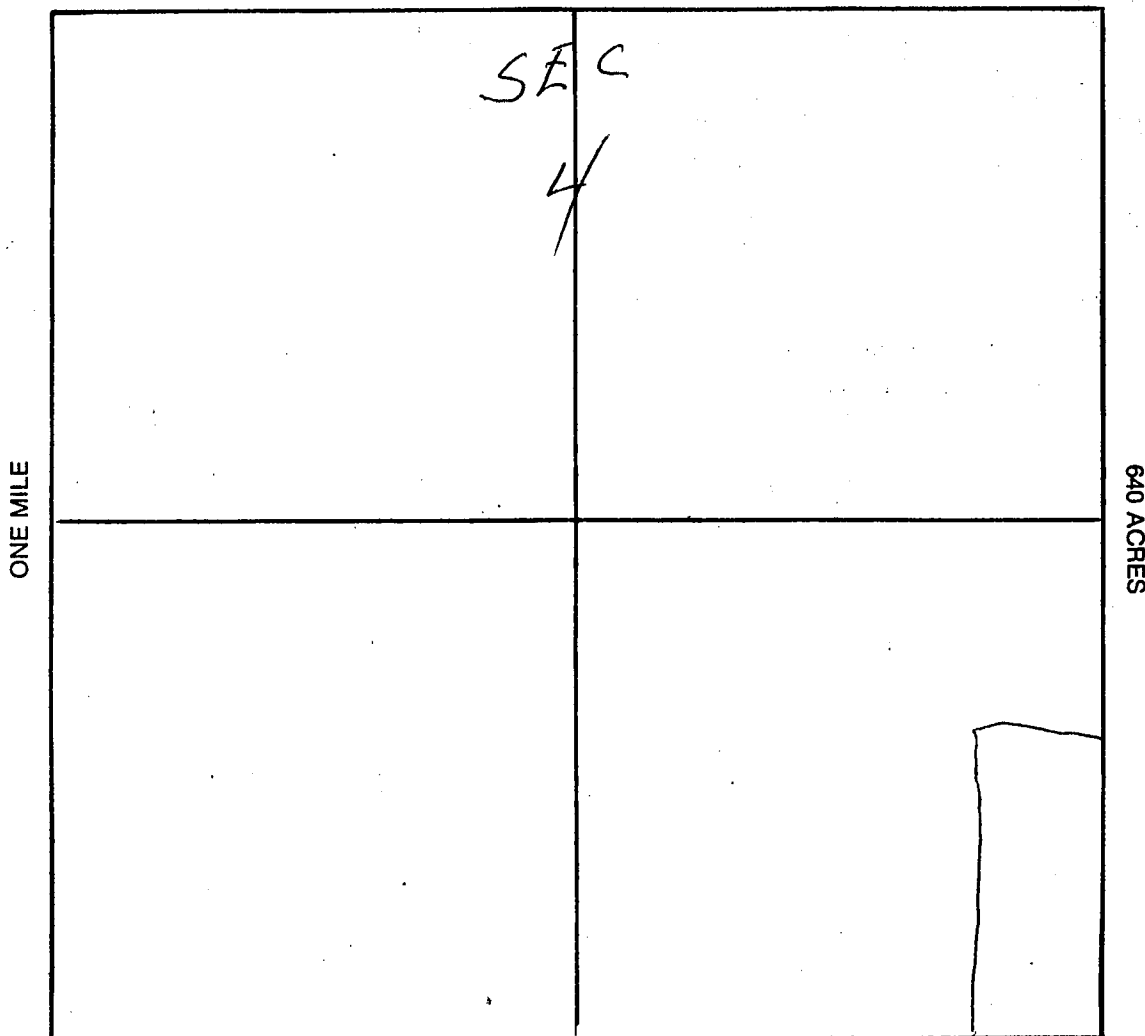
MAP

One inch = One thousand feet

North Arrow



ONE MILE



Section 4 Range 11E Township 18S,
G+SR Base and Meridian.

Dated: 12/28/94 Signature Dennis E. Tol

F. ANN RODRIGUEZ RECORDER
RECORDED BY: GIM
DEPUTY RECORDER
2721 RD12



DOCKET: 9949
PAGE: 1462
NO. OF PAGES: 2
SEQUENCE: 94233650
12/29/94
LOCATN 14:44:00

W
DENNIS NOLEN

TUCSON AZ 85701

PICKUP
AMOUNT PAID \$ 9.00

City/State/Zip Code: _____

Space above this line for Recorder's use

NOTICE OF MINING CLAIM

1. TYPE OF NOTICE: Location Amendment Relocation
2. TYPE OF CLAIM: Placer Lode Millsite Tunnelsite
3. The name and address of the Locator is
Name: MC GEE NOLEN MEDEMA
Address: HC 70 BOX 4610
City/State/Zip Code: SAHUARITA, ARIZ. 85629
4. The name of the claim is KEYSTONE #11
5. The date of the location is 12-28-94
6. The claim is 1500 feet long and 600 feet wide. The distance from the location monument to each end of the claim is 15 feet in a S direction and 1485 feet in a N direction.
7. The general course of the claim is from the S to the N
8. The location of the claim is in Section 4, Township 15S, Range 11E, G.8R Base and Meridian, Pima Mining District, Pima County, State of Ariz.
9. If amending or relocating, the previous claim name was KeyStone # 11 recorded in Docket(Book) 4752 page(s) 352, Pima Mining District, Pima County, State of Ariz.
10. The location of the claim with reference to a natural object or permanent monument is 1/2 mile south west of West star cabin

RECEIVED
BLM
ARIZONA STATE OFFICE
JAN 23 11 23 AM '95

A
HC
332731

Dated: 12/28/94
Dennis E. Nolen Signature
HC 70 BOX 4610 Address
SAHUARITA, ARIZ. 85629 City/State/Zip

G. E. Medema
Laura L. McGee

OF MINING CLAIM LOC ON

- The name of the claim is KEYSTONE # 11 ;
- The SE corner of the claim is 5800 feet in a South W direction to a survey monument or permanent natural object described as Monetary column this claim is bounded on south end by Keystone # 13 ;
- The type of location monument is Rock + Post ;
The type of corner end monuments are Rock ;
- The bearing and distance between the corners of the claim are beginning at the SE corner of the claim, 600 feet in a W direction to the SW corner, then 1500 feet in a N direction to the NW corner, then 600 feet in a E direction to the NE corner, then 1500 feet in a S direction to the point of beginning.

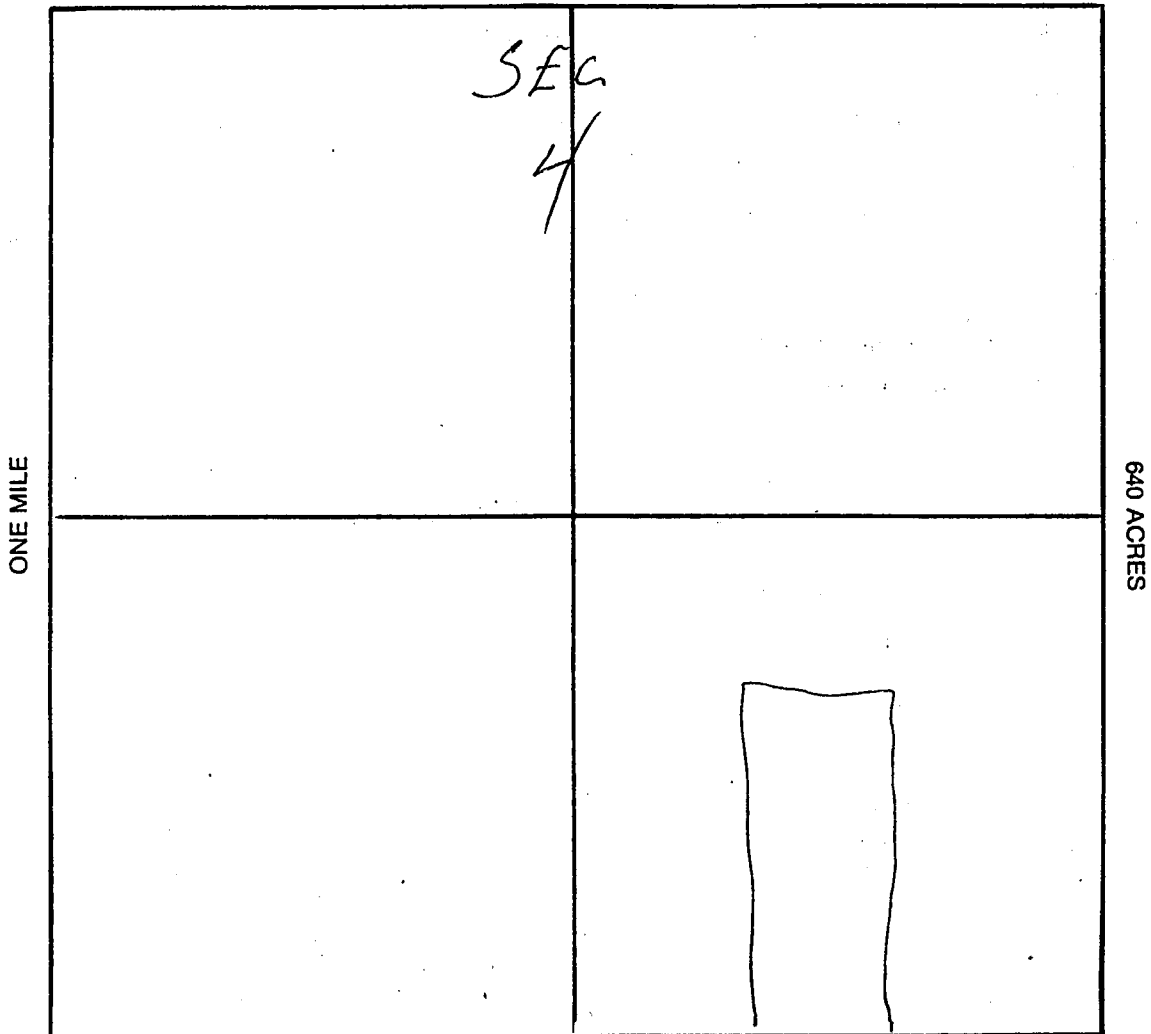
MAP

One inch = One thousand feet

North Arrow



ONE MILE



Section 4 Range 11E Township 18S

Base and Meridian.

Dated: 12/28/94 G+SR

Dennis E. Able
Signature

F. ANN RODRIGUEZ RECORDER
RECORDED BY: GIM
DEPUTY RECORDER
2721 RD12



DOCKET: 9949
PAGE: 1464
NO. OF PAGES: 2
SEQUENCE: 94233651
12/29/94
LOCATN 14:44:00
PICKUP AMOUNT PAID \$ 9.00

W
DENNIS NOLEN

TUCSON AZ 85701

City/State/Zip Code: _____

Space above this line for Recorder's use

NOTICE OF MINING CLAIM

- 1. TYPE OF NOTICE: Location Amendment Relocation
- 2. TYPE OF CLAIM: Placer Lode Millsite Tunnelsite

3. The name and address of the Locator is

Name: MC GEE NOLEN MEDEMA

Address: HC 70 BOX 4610

City/State/Zip Code: SAHUARITA, ARIZ. 85629

4. The name of the claim is KEYSTONE #12

5. The date of the location is 12-28-94

6. The claim is 1500 feet long and 600 feet wide. The distance from the location monument to each end of the claim is 90 feet in a N direction and 1410 feet in a S direction.

7. The general course of the claim is from the N to the S

8. The location of the claim is in Section 9, Township 16S, Range 11E

G+BR Base and Meridian,
SIEHITA Mining District, PIMA County,
State of ARIZ

9. If amending or relocating, the previous claim name was SAME
recorded in Docket(Book) 2740 page(s) 186

SIEHITA Mining District, PIMA County,
State of ARIZ

10. The location of the claim with reference to a natural object or permanent monument is 1/2 mile SW of West Star Cabin 1/2 mile east of Bills Hole bounded on east by Lucky Strike #243

Dated: 12/28/94

Dennis E Nolen
Signature

HC 70 BOX 4610
Address

SAHUARITA, ARIZ 85629
City/State/Zip

G. E. Medema
Louis J. McAll

RECEIVED
ARIZONA STATE BLM OFFICE
JAN 23 11 28 AM '95

HC 332732

MAP OF MINING CLAIM LOCATION

1. The name of the claim is Kystrom #12;
2. The NE corner of the claim is 2600 feet in a SW direction to a survey monument or permanent natural object described as Westler Cabin 1/4 mile west of Bills Hole is bounded by east by Lucky Strike #13;
3. The type of location monument is Rock + Post;
The type of corner end monuments are Rock;
4. The bearing and distance between the corners of the claim are beginning at the SE corner of the claim, 600 feet in a W direction to the SW corner, then 1600 feet in a N direction to the NW corner, then 600 feet in a E direction to the NE corner, then 1500 feet in a S direction to the point of beginning.

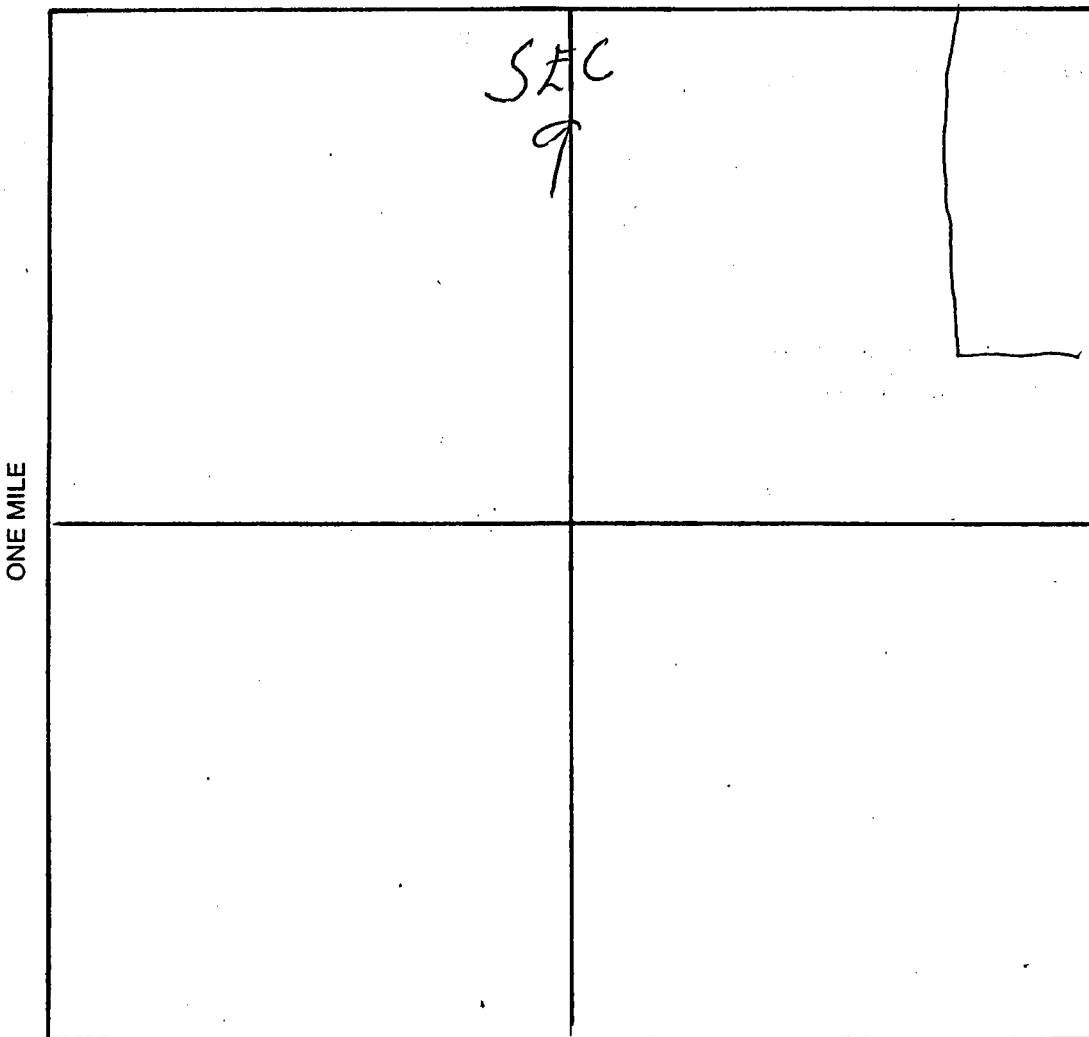
MAP

One inch = One thousand feet

North Arrow



ONE MILE



Section _____ Range _____ Township _____

Base and Meridian.

Dated: 12/28/94

Dennis P. Tol

Signature

F. ANN RODRIGUEZ RECORDER
RECORDED BY: GIM
DEPUTY RECORDER
2721 RD12



DOCKET: 9949
PAGE: 1466
NO. OF PAGES: 2
SEQUENCE: 94233652
12/29/94
LOCATN 14:44:00

W
DENNIS NOLEN

TUCSON AZ 85701

PICKUP
AMOUNT PAID \$ 9.00

City/State/Zip Code: _____

Space above this line for Recorder's use

NOTICE OF MINING CLAIM

- 1. TYPE OF NOTICE: Location Amendment Relocation
- 2. TYPE OF CLAIM: Placer Lode Millsite Tunnelsite

3. The name and address of the Locator is

Name: Mc GEE NOLEN MEDEMA

Address: HC 70 Box 4610

City/State/Zip Code: SAHUARITA, ARIZ. 85629

4. The name of the claim is KEYSTONE #13

5. The date of the location is 12-28-94

6. The claim is 1500 feet long and 600 feet wide. The distance from location monument to each end of the claim is 80 feet in a N direction and 1420 feet in a S direction

7. The general course of the claim is from the N to the S

8. The location of the claim is in Section 9, Township 18S, Range 11E

E. SR Base and Meridian,

Sierrita Mining District, Pima County,

State of Ariz

9. If amending or relocating, the previous claim name was Key Stone #13

recorded in Docket(Book) 2740 page(s) 187

Sierrita Mining District, Pima County,

State of Ariz

10. The location of the claim with reference to a natural object or permanent monument is 1/2 mile

South west of weststar cabin is bounded on the east
by Keystone #12

Dated: 12.28.94

Louis L Mc G
G-E Medema

Dennis Nolen
Signature
HC 70 Box 4610
Address
SAHUARITA, ARIZ. 85629
City/State/Zip

RECEIVED
ARIZONA STATE OFFICE
JAN 23 10 23 AM '95

A
MC
332733

9949 111466

MAP OF MINING CLAIM LOCATION

1. The name of the claim is KEYSTONE #13 ;
2. The SE corner of the claim is 3000 feet in a SW direction to a survey monument or permanent natural object described as West star calson claim is in NE 1/4 OF SEC 9 ;
3. The type of location monument is ROCK POST ;
The type of corner end monuments are ROCK ;
4. The bearing and distance between the corners of the claim are beginning at the SE corner of the claim, 600 feet in a W direction to the SW corner, then 1500 feet in a N direction to the NW corner, then 600 feet in a E direction to the NE corner, then 1500 feet in a S direction to the point of beginning.

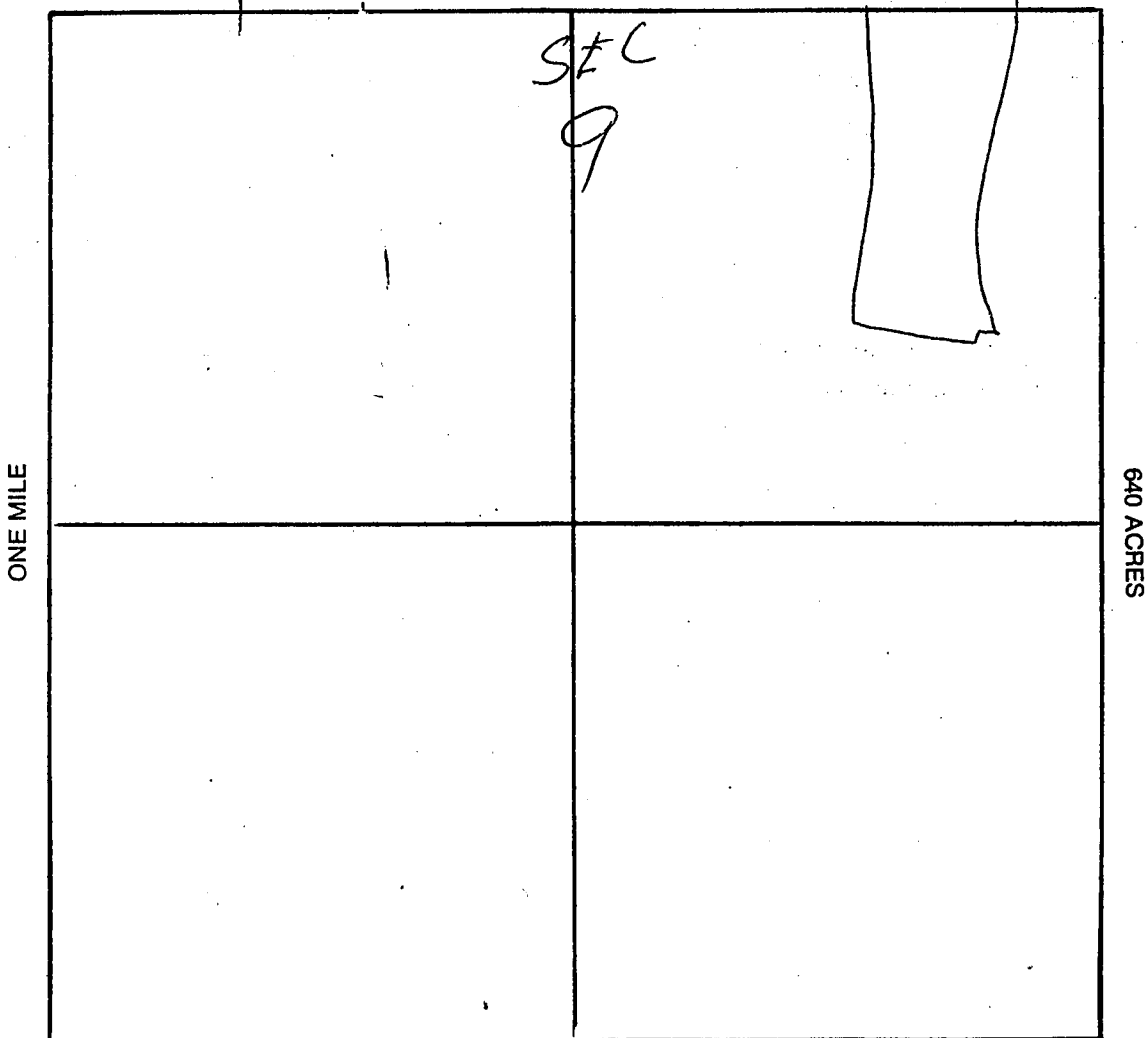
MAP

One inch = One thousand feet

North Arrow



ONE MILE



Section 9 Range 11E Township 18S Base and Meridian.
Dated: 12/28/94 Dennis E. Johnson Signature

F. ANN RODRIGUEZ | RECORDER
RECORDED BY: GIM
DEPUTY RECORDER
2721 RD12



DOCKET: 9949
PAGE: 1468
NO. OF PAGES: 2
SEQUENCE: 94233653
12/29/94
LOCATN 14:44:00
PICKUP
AMOUNT PAID \$ 9.00

W
DENNIS NOLEN

TUCSON AZ 85701

City/State/Zip Code: _____

Space above this line for Recorder's use

NOTICE OF MINING CLAIM

1. TYPE OF NOTICE: Location Amendment Relocation
2. TYPE OF CLAIM: Placer Lode Millsite Tunnelsite
3. The name and address of the Locator is
Name: MC GEE NOLEN MEDEMA
Address: HC 70 BOX 4610
City/State/Zip Code: SAHUARITA, ARIZ. 85629
4. The name of the claim is KEYSTONE #14
5. The date of the location is 12-28-94
6. The claim is 1500 feet long and 600 feet wide. The distance from location monument to each end of the claim is 770 feet in a N direction and 730 feet in a S direction
7. The general course of the claim is from the N to the S
8. The location of the claim is in Section 9, Township 18S, Range 11E
G. STP Base and Meridian,
Sierrita Mining District, Pima County,
State of Ariz.
9. If amending or relocating, the previous claim name was Key Stone # 14
Sierrita recorded in Docket(Book) 2740 page(s) 188
Sierrita Mining District, Pima County,
State of Ariz.
10. The location of the claim with reference to a natural object or permanent monument is on the west slope of Keystone Peak is bounded on the north by #13

RECEIVED
ARIZONA STATE OFFICE
JAN 23 11 23 AM '95

RECEIVED
ARIZONA STATE OFFICE
JAN 23 11 23 AM '95

Dated: 12-28-94

Dennis E. Nolen
Signature
HC 70 BOX 4610
Address
SAHUARITA, ARIZ 85629
City/State/Zip

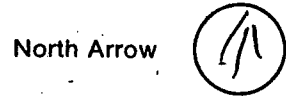
Louis J Mc Lan
B. E. Medema

MAP OF MINING CLAIM LOCATION ON

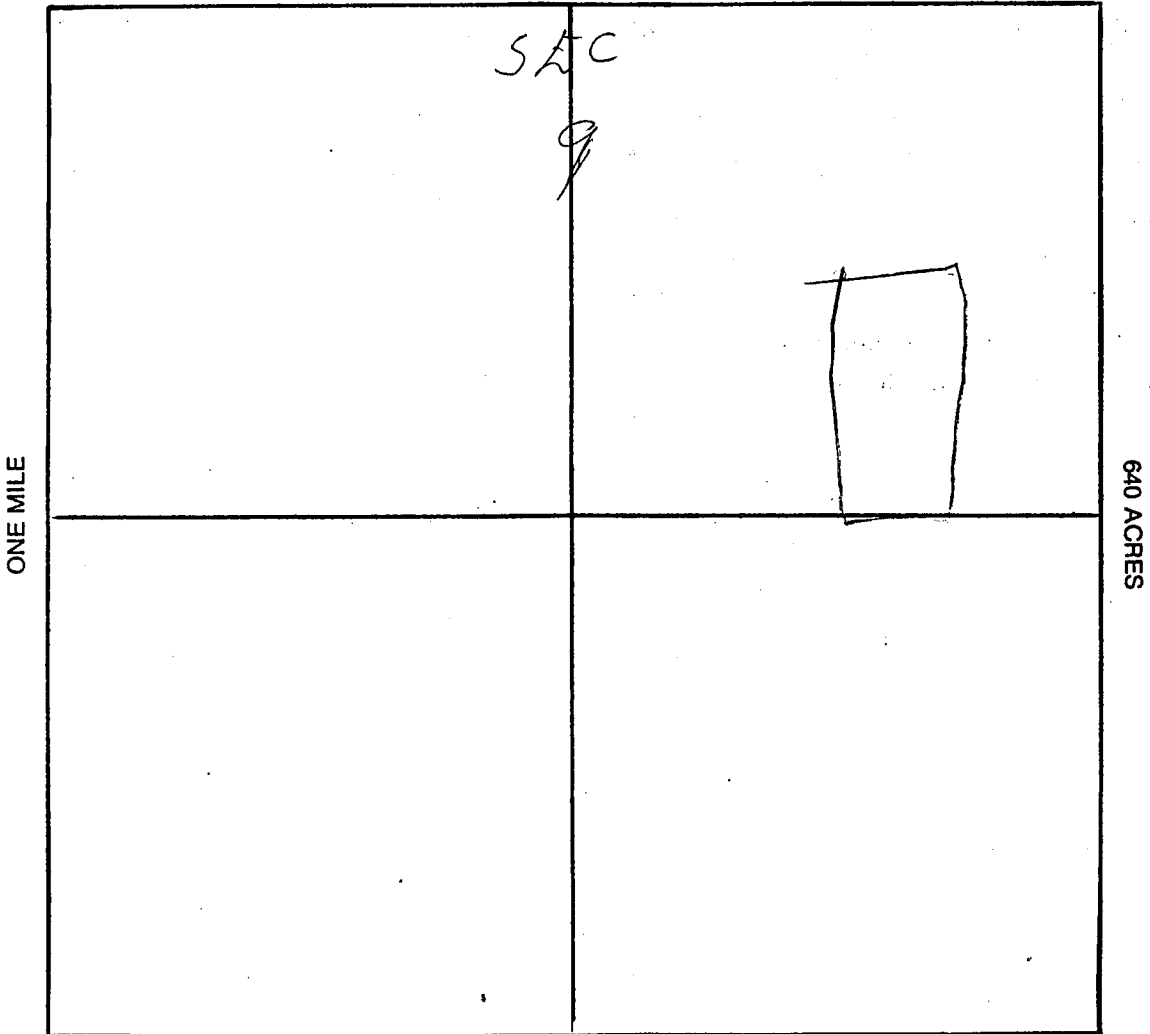
1. The name of the claim is Key Stone #14 ;
2. The 2600 corner of the claim is 2600 feet in a South W direction to a survey monument or permanent natural object described as Water Carbon this claim is bounded on north by Key Stone #13 ;
3. The type of location monument is Rock Post ;
The type of corner end monuments are Rock ;
4. The bearing and distance between the corners of the claim are beginning at the SE corner of the claim, 600 feet in a W direction to the SW corner, then 1500 feet in a N direction to the NW corner, then 600 feet in a E direction to the NE corner, then 1500 feet in a S direction to the point of beginning.

MAP

One inch = One thousand feet



ONE MILE



Section 9 Range 11E Township 18S Base and Meridian.

Dated: 12/28/94 Dennis E. Folan Signature

384 29089 1469

F. ANN RODRIGUEZ RECORDER
RECORDED BY: GIM
DEPUTY RECORDER
2721 RD12



DOCKET: 9949
PAGE: 1562
NO. OF PAGES: 2
SEQUENCE: 94233699
DATE: 12/29/94
TIME: 14:54:00
PICKUP AMOUNT PAID \$ 9.00

W
DENIS NOLEN

TUCSON AZ 85701

City/State/Zip Code: _____

Space above this line for Recorder's use

NOTICE OF MINING CLAIM

- 1. TYPE OF NOTICE: Location Amendment Relocation
- 2. TYPE OF CLAIM: Placer Lode Millsite Tunnelsite

3. The name and address of the Locator is
 Name: Mc GEE NOLEN MEDEMA
 Address: HC 70 BOX 4610
 City/State/Zip Code: SAHUARITA, ARIZ. 85629

4. The name of the claim is LEADVILLE #4
 5. The date of the location is 12-28-94
 6. The claim is 1500 feet long and 600 feet wide. The distance from the location monument to each end of the claim is 1425 feet in a S.E. direction and 75 feet in a N.W. direction.

7. The general course of the claim is from the N.W. to the S.E.
 8. The location of the claim is in Section 11, Township 18-S
 Range 11E

E. SR Base and Meridian,
Sierrita Mining District, Pima County,
 State of Ariz.

9. If amending or relocating, the previous claim name was Leadville #4
 recorded in Docket(Book) 802 page(s) 37
Sierrita Mining District, Pima County,
 State of Ariz.

10. The location of the claim with reference to a natural object or permanent monument is 800 Feet
in a northerly direction from the common corner of
Sec 10 11 14 15 T18 S R11 E contiguous to Leadville
on the South + Leadville #3 on the west

Dated: 12-28-94
 Signature: Dennis E. Nolen
 Address: HC 70 BOX 4610
 City/State/Zip: SAHUARITA, ARIZ. 85629

RECEIVED
B.L.M.
ARIZONA STATE OFFICE
JAN 23 11 23 AM '95

A. MC 332735

G. S. Medema
Lewis P. McGee

MAP OF MINING CLAIM LOC = ON

1. The name of the claim is Leadville #4;
2. The NW corner of the claim is 800 feet in a Northerly direction to a survey monument or permanent natural object described as from common corner of sec. 10-11-14-15 T18S R11E;
3. The type of location monument is Stone & Post;
The type of corner end monuments are Stone;
4. The bearing and distance between the corners of the claim are beginning at the NE corner of the claim, 600 feet in a SW direction to the NW corner, then 1500 feet in a SF direction to the SW corner, then 600 feet in a NE direction to the SE corner, then 1500 feet in a NW direction to the point of beginning.

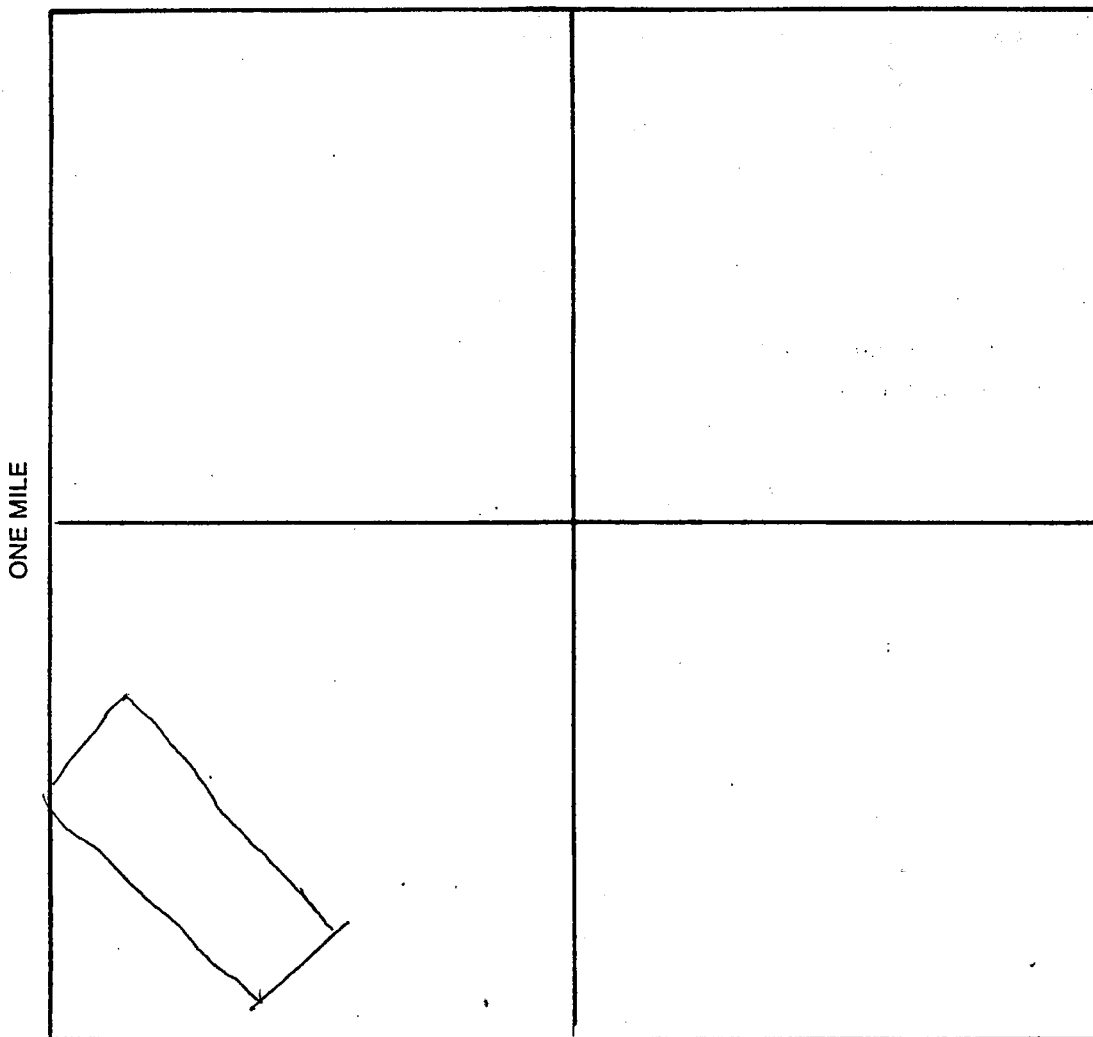
MAP

One inch = One thousand feet

North Arrow



ONE MILE



Section 11 Range 11E Township 18S
CSR Base and Meridian.

Dated: 12-28-94 Signature Dennis E. John

F. ANN RODRIGUEZ RECORDER
RECORDED BY: GIM
DEPUTY RECORDER
2721 RD12



DOCKET: 9949
PAGE: 1564
NO. OF PAGES: 2
SEQUENCE: 94233700
12/29/94
LOCATN 14:54:00
PICKUP
AMOUNT PAID \$ 9.00

W
DENIS NOLEN

TUCSON AZ 85701

City/State/Zip Code: _____

Space above this line for Recorder's use

NOTICE OF MINING CLAIM

1. TYPE OF NOTICE: Location Amendment Relocation
2. TYPE OF CLAIM: Placer Lode Millsite Tunnelsite
3. The name and address of the Locator is
Name: MS GEE NOLEN MEDEMA
Address: HC 70 BOX 4610
City/State/Zip Code: SAHUARITA, ARIZ. 85629
4. The name of the claim is LEADVILLE #5
5. The date of the location is 12-28-94
6. The claim is 1500 feet long and 600 feet wide. The distance from the location monument to each end of the claim is 300 feet in a South West direction and 1200 feet in a North East direction.
7. The general course of the claim is from the N.W to the S.E
8. The location of the claim is in Section 10-11+14+15, Township 18.S, Range 11E, G.S.R Base and Meridian, Sierrita Mining District, Pima County, State of Ariz.
9. If amending or relocating, the previous claim name was Leadville #5 recorded in Docket(Book) 4752 page(s) 353, Sierrita Mining District, Pima County, State of Ariz.
10. The location of the claim with reference to a natural object or permanent monument is 1 mile in an easterly direction from Keystone Peak in the Sierrita Mts.

RECEIVED
BLM
ARIZONA STATE OFFICE
JAN 23 11 23 AM '95

HC 332736

Dated: 12-28-94

Dennis E. Nolen
Signature
HC 70 BOX 4610
Address
SAHUARITA, AZ. 85629
City/State/Zip

G. B. Medema
Laura P. McKeel

MAP OF MINING CLAIM LOCATION

- The name of the claim is Leadville # 5;
- The NW corner of the claim is 5280 feet in a Easterly direction to a survey monument or permanent natural object described as from Keystone Peak in the Sierritz Mts.;
- The type of location monument is Rock + Post;
The type of corner end monuments are ROCK;
- The bearing and distance between the corners of the claim are beginning at the NE corner of the claim, 600 feet in a SW direction to the NW corner, then 1500 feet in a SE direction to the SW corner, then 600 feet in a NE direction to the SE corner, then 1500 feet in a NW direction to the point of beginning.

Sec 10

One inch = One thousand feet

MAP

Sec 10

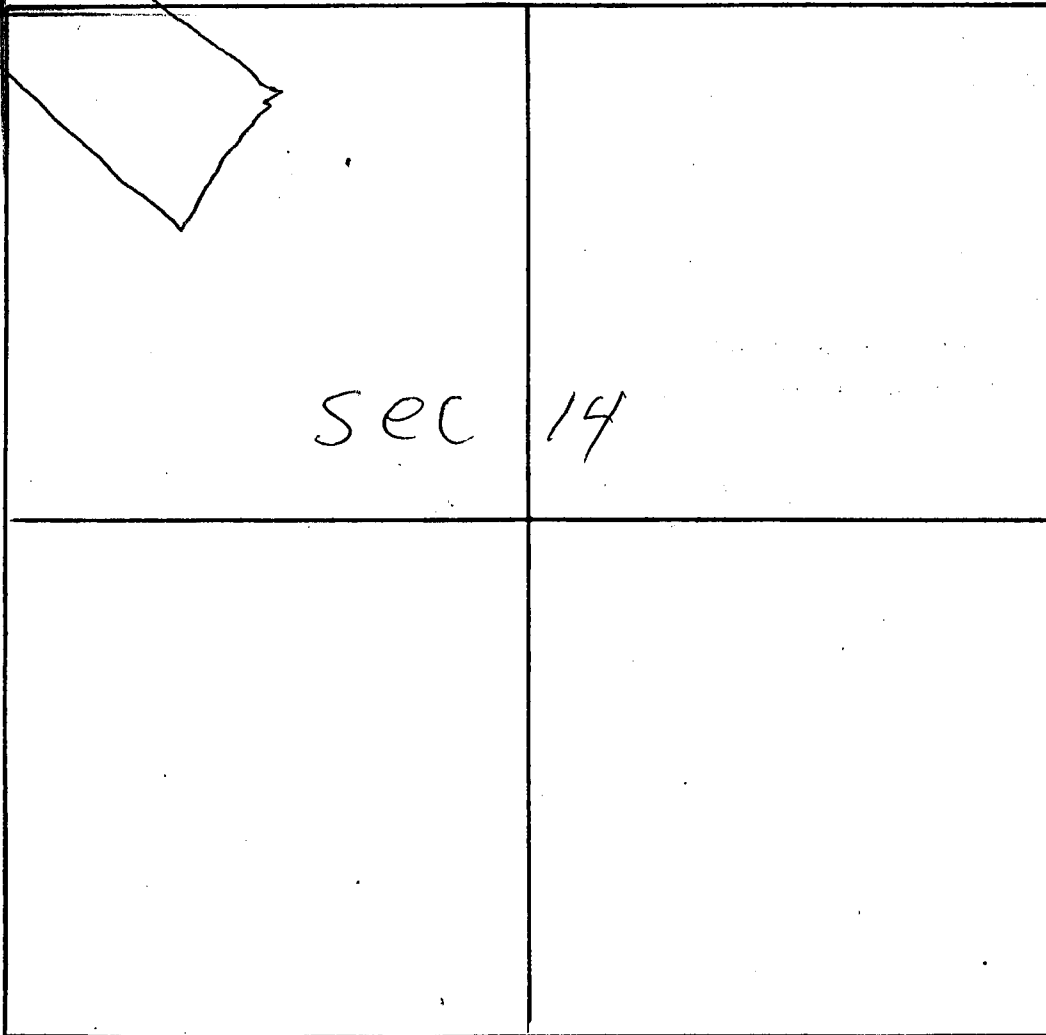
North Arrow



ONE MILE

Sec 15

ONE MILE



640 ACRES

Section 10-11-14-15 Range 11 E Township 18 S,
G-SR Base and Meridian.

Dated: 12.28-94 Signature Dennis E. Tolson

F. ANN RODRIGUE RECORDER
RECORDED BY: GIM
DEPUTY RECORDER
2721 RD12



POCKET: 9949
PAGE: 1566
NO. OF PAGES: 2
SEQUENCE: 94233701
12/29/94
LOCATN 14:54:00
PICKUP
AMOUNT PAID \$ 9.00

W
DENIS NOLEN

TUCSON AZ 85701

City/State/Zip Code: _____

Space above this line for Recorder's use

NOTICE OF MINING CLAIM

1. TYPE OF NOTICE: Location Amendment Relocation
2. TYPE OF CLAIM: Placer Lode Millsite Tunnelsite
3. The name and address of the Locator is
Name: MC GEE NOLEN MEDEMA
Address: HC 70 BOX 4610
City/State/Zip Code: SAHUARITA, ARIZ. 85629
4. The name of the claim is LEADVILLE #6
5. The date of the location is 12-28-94
6. The claim is 1500 feet long and 600 feet wide. The distance from the location monument to each end of the claim is 200 feet in a S direction and 1300 feet in a N direction.
7. The general course of the claim is from the S to the N.
8. The location of the claim is in Section 14-15, Township 18S, Range 11E.

RECEIVED
BLM
ARIZONA STATE OFFICE
JAN 23 11 23 AM 1995

G-SR Base and Meridian,
Sierrita Mining District, Pima County,
State of Ariz.

9. If amending or relocating, the previous claim name was Leadville #6
Sierrita recorded in Docket(Book) 302 page(s) 378
Sierrita Mining District, Pima County,
State of Ariz.

10. The location of the claim with reference to a natural object or permanent monument is 100 feet south of the common corner of sections 10, 11, 14, 15 T18S R 11E

Dated: 12-28-94

Dennis E. Nolen
Signature
HC 70 Box 4610
Address
SAHUARITA, ARIZ. 85629
City/State/Zip

B. E. Medema
Louis R. Medema

A
MC
332737

OF MINING CLAIM LOCATION

- The name of the claim is Leadville # 6;
- The NE corner of the claim is 900 feet in a S direction to a survey monument or permanent natural object described as the common corner of sections 10, 14, 14, 15, T16S, R11E;
- The type of location monument is Rock + post;
The type of corner end monuments are Track;
- The bearing and distance between the corners of the claim are beginning at the _____ corner of the claim, _____ feet in a _____ direction to the _____ corner, then _____ feet in a _____ direction to the _____ corner, then _____ feet in a _____ direction to the _____ corner, then _____ feet in a _____ direction to the point of beginning.

MAP

One inch = One thousand feet

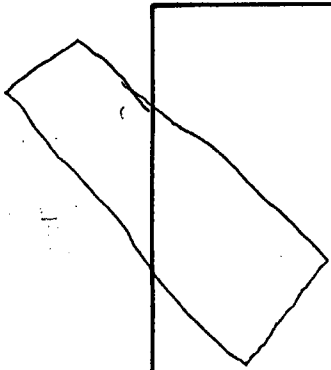
North Arrow



ONE MILE

SEC 15

SEC 14



ONE MILE

640 ACRES

Section 14-15 Range 11E Township 18S

G.S.R.

Base and Meridian.

Dated: 12-28-94

Dennis L. Olsen

Signature

F. ANN RODRIGUEZ, RECORDER
RECORDED BY: GIM
DEPUTY RECORDER
2721 RD12



DOCKET: 9949
PAGE: 1570
NO. OF PAGES: 2
SEQUENCE: 94233703
12/29/94
LOCATN 14:54:00
PICKUP
AMOUNT PAID \$ 9.00

W
DENIS NOLEN

TUCSON AZ 85701

City/State/Zip Code: _____

Space above this line for Recorder's use

NOTICE OF MINING CLAIM

1. TYPE OF NOTICE: Location Amendment Relocation
2. TYPE OF CLAIM: Placer Lode Millsite Tunnelsite
3. The name and address of the Locator is
Name: Mr GEE NOLEN MEDEMA
Address: HC 70 BOX 4610
City/State/Zip Code: SAHUARITA, ARIZ. 85629
4. The name of the claim is NEW LEADVILLE #9
5. The date of the location is 12-28-94
6. The claim is 1500 feet long and 600 feet wide. The distance from the location monument to each end of the claim is 35 feet in a W direction and 1465 feet in a E direction.
7. The general course of the claim is from the E-W to the _____.
8. The location of the claim is in Section 10, Township 18S, Range 11E, G.S.R. Base and Meridian, Sierrita Mining District, Pima County, State of Ariz.
9. If amending or relocating, the previous claim name was New Leadville #9 recorded in Docket(Book) 3570 page(s) 250, Sierrita Mining District, Pima County, State of Ariz.
10. The location of the claim with reference to a natural object or permanent monument is 1/4 mile east of Keystone Peak

RECEIVED
B.L.M.
ARIZONA STATE OFFICE
JAN 23 11 23 AM '95

Dated: 12-28-94

Dennis E. Nolen
Signature
HC 70 BOX 4610
Address
SAHUARITA, ARIZ. 85629
City/State/Zip

C. E. Medema
Louis R. McGee

OF MINING CLAIM LOCATION

1. The name of the claim is Leadville #9;
2. The NW corner of the claim is 1200 feet in a W. direction to a survey monument or permanent natural object described as Keystone Peak;
3. The type of location monument is Stone & Post;
The type of corner end monuments are Stone;
4. The bearing and distance between the corners of the claim are beginning at the NW corner of the claim, 600 feet in a NE direction to the NE corner, then 1500 feet in a SE direction to the SE corner, then 600 feet in a SW direction to the SW corner, then 1500 feet in a NW direction to the point of beginning.

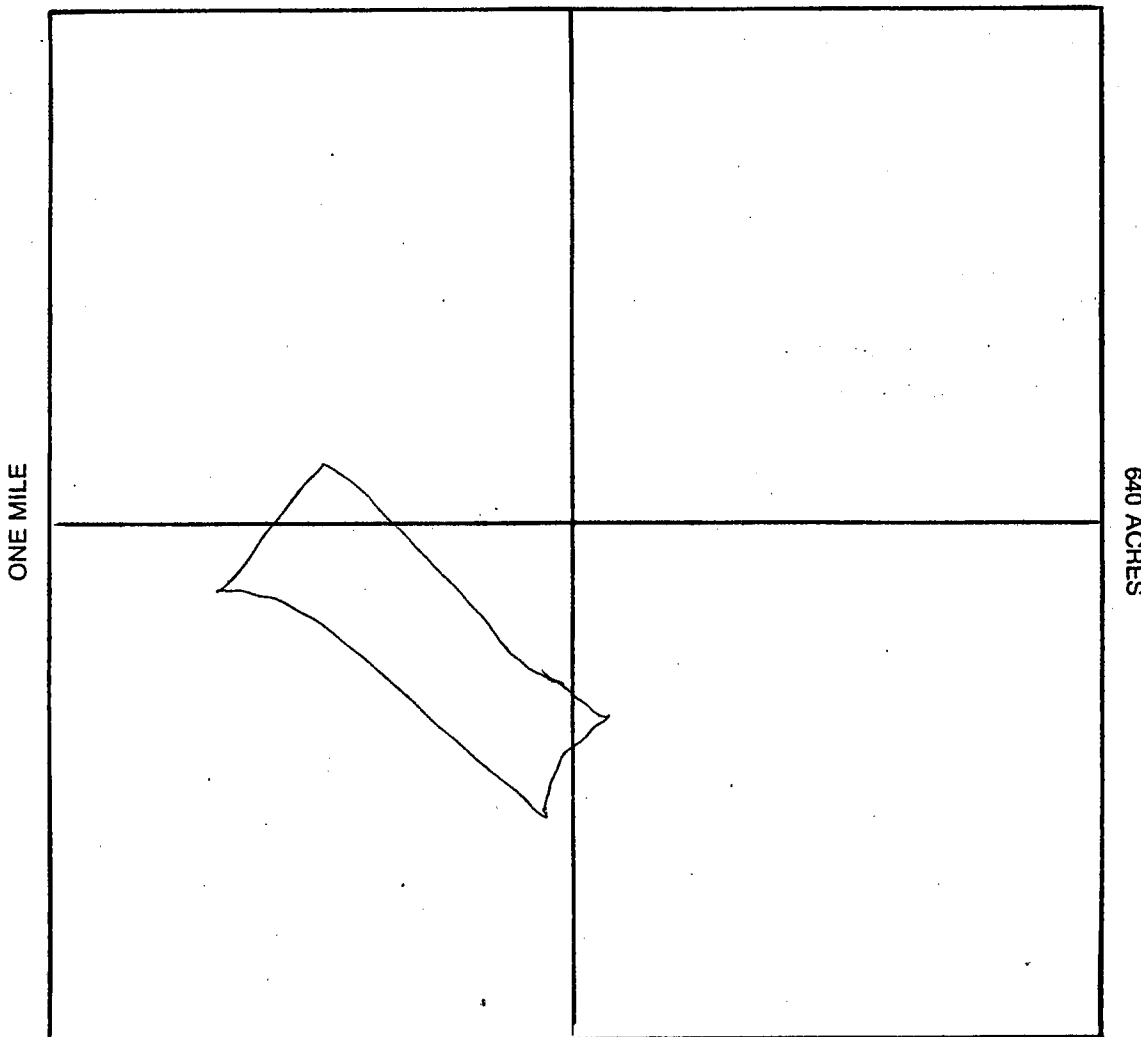
MAP

One inch = One thousand feet

North Arrow



ONE MILE



Section 10 Range 11 E Township 18 S
O. S. R. Base and Meridian.
Dated: 12-28-94 Signature Dennis E. Folsom

F. ANN RODRIGUEZ RECORDER
RECORDED BY: GIM
DEPUTY RECORDER
2721 RD12



DOCKET: 9949
PAGE: 1578
NO. OF PAGES: 2
SEQUENCE: 94233707
12/29/94
LOCATN 14:54:00
PICKUP
AMOUNT PAID \$ 9.00

W
DENIS NOLEN

TUCSON AZ 85701

City/State/Zip Code: _____

Space above this line for Recorder's use

NOTICE OF MINING CLAIM

1. TYPE OF NOTICE: Location Amendment Relocation
2. TYPE OF CLAIM: Placer Lode Millsite Tunnelsite
3. The name and address of the Locator is
Name: MC GEE NOLEN MEDEMA
Address: HC 70 BOX 4610
City/State/Zip Code: SAHUARITA, ARIZ. 85629
4. The name of the claim is LEADVILLE # 14
5. The date of the location is 12-28-94
6. The claim is 1500 feet long and 600 feet wide. The distance from the location monument to each end of the claim is 50 feet in a E direction and 1450 feet in a W direction.
7. The general course of the claim is from the E to the W
8. The location of the claim is in Section 11, Township ~~18S~~ 18S, Range 11 E
G. S. R. Base and Meridian,
Suerrita Mining District, Pima County,
State of Ariz.
9. If amending or relocating, the previous claim name was Leadville # 14
2733 recorded in Docket(Book) 246 page(s)
Suerrita Mining District, Pima County,
State of Ariz.
10. The location of the claim with reference to a natural object or permanent monument is by mail
suit of leadville tank on east slope of Keystone
Peak

RECEIVED
B.L.M.
ARIZONA STATE OFFICE
JAN 23 11 23 AM '95

AHC
382739

Dated: 12-28-94

Denise E. Nolen
Signature
HC 70 Box 4610
Address
SAHUARITA 85629
City/State/Zip


G. B. Medema
Louis C. McGee

OF MINING CLAIM LOC= ON

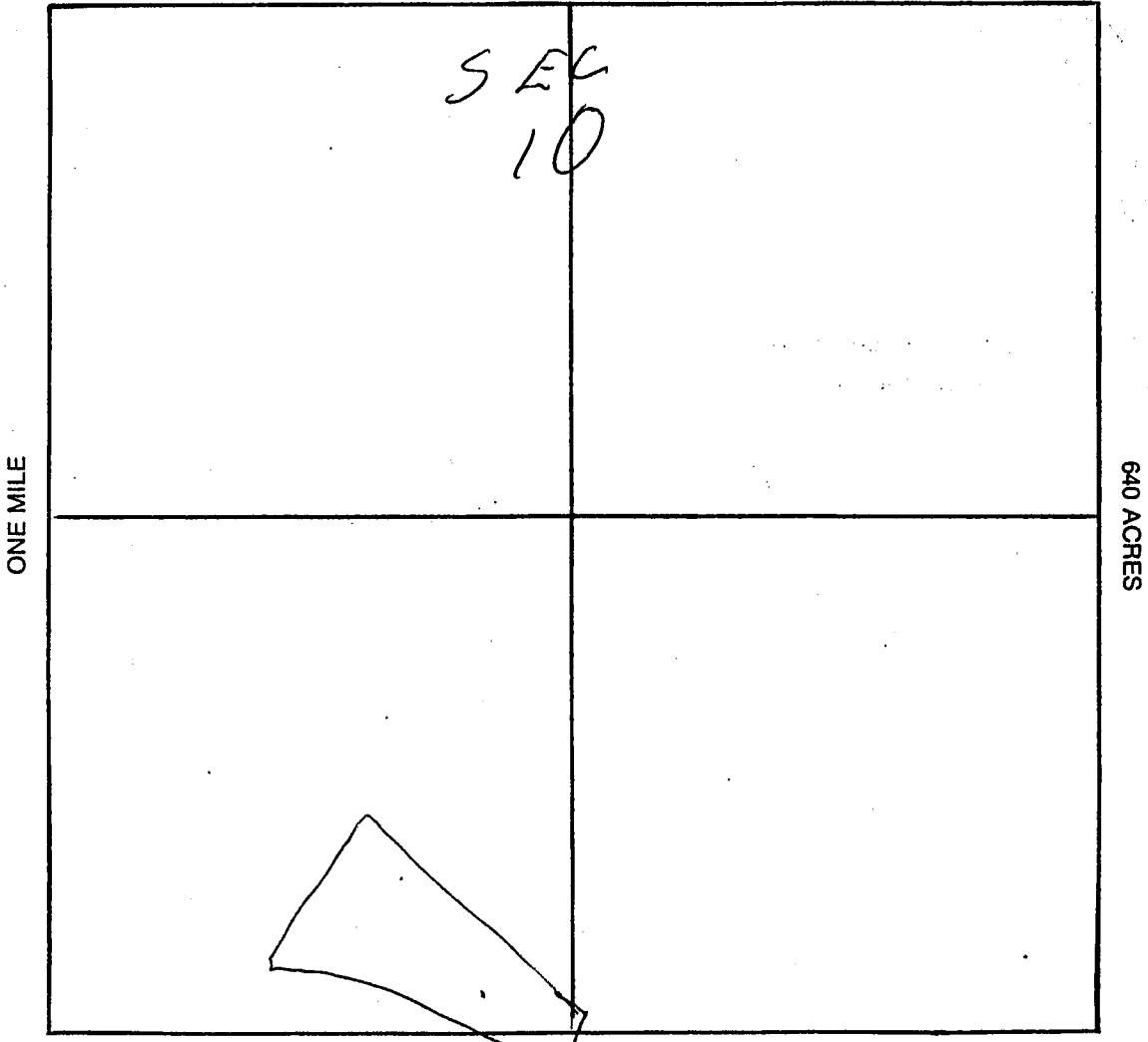
1. The name of the claim is Leadville # 14 ;
2. The NW corner of the claim is 1200 feet in a W direction to a survey monument or permanent natural object described as KEYSTONE PEAK ;
3. The type of location monument is Stone + Post ;
The type of corner end monuments are Stone ;
4. The bearing and distance between the corners of the claim are beginning at the NW corner of the claim, 600 feet in a NE direction to the NE corner, then 1500 feet in a SE direction to the SE corner, then 600 feet in a SW direction to the SW corner, then 1500 feet in a NW direction to the point of beginning.

MAP

One inch = One thousand feet



ONE MILE



Section 10 Range 11 E Township 18 S
G.S Base and Meridian.

Dated: 12-28- Dennis E. Holm
 Signature

F. ANN RODRIGUEZ, RECORDER
RECORDED BY: GIM
DEPUTY RECORDER
2721 RD12



DOCKET: 9949
PAGE: 1528
NO. OF PAGES: 2
SEQUENCE: 94233682
12/29/94
LOCATN 14:54:00

W
DENIS NOLEN

TUCSON AZ 85701

PICKUP
AMOUNT PAID \$ 9.00

City/State/Zip Code: _____

Space above this line for Recorder's use

NOTICE OF MINING CLAIM

1. TYPE OF NOTICE: Location Amendment Relocation
2. TYPE OF CLAIM: Placer Lode Millsite Tunnelsite
3. The name and address of the Locator is
Name: Mc GEE NOLEN MEDEMA
Address: HC 70 BOX 4610
City/State/Zip Code: SAHUARITA, ARIZ. 85629
4. The name of the claim is MAY BIRD # 26
5. The date of the location is 12-28-94
6. The claim is 1500 feet long and 600 feet wide. The distance from the location monument to each end of the claim is 100 feet in a easterly direction and 1400 feet in a westerly direction.
7. The general course of the claim is from the east to the west
8. The location of the claim is in Section 1 + 12, Township 18 S, Range 11 E
G + S.R. Base and Meridian,
Sierrita Mining District, Pima County,
State of Ariz.
9. If amending or relocating, the previous claim name was Mag. Bird # 26
recorded in Docket(Book) 112 page(s) 159
Sierrita Mining District, Pima County,
State of Ariz.
10. The location of the claim with reference to a natural object or permanent monument is 36 miles
in southwest direction from Tucson and about
one mile southwest of McGee Ranch. This claim
is bounded on the south by May Bird # 13

RECEIVED
BLM
ARIZONA STATE OFFICE
JAN 23 11 28 AM '95

A HC 332740

Dated: 12-28-94

Denise E. Tol
Signature
HC 70 Box 4610
Address
SAHUARITA, ARIZ. 85629
City/State/Zip

Louis L. McGee
D. E. Medema

MAP OF MINING CLAIM LOCATION

- The name of the claim is May Bird # 26;
- The NE corner of the claim is 5000 feet in a SW direction to a survey monument or permanent natural object described as Mc Gee Ranch and is bounded on the South by May Bird # 3.;
- The type of location monument is Stone;
- The type of corner end monuments are Stone + Posts;
- The bearing and distance between the corners of the claim are beginning at the NE corner of the claim, 600 feet in a NW direction to the NW corner, then 1500 feet in a SW direction to the SW corner, then 600 feet in a SE direction to the SE corner, then 1500 feet in a NE direction to the point of beginning.

MAP

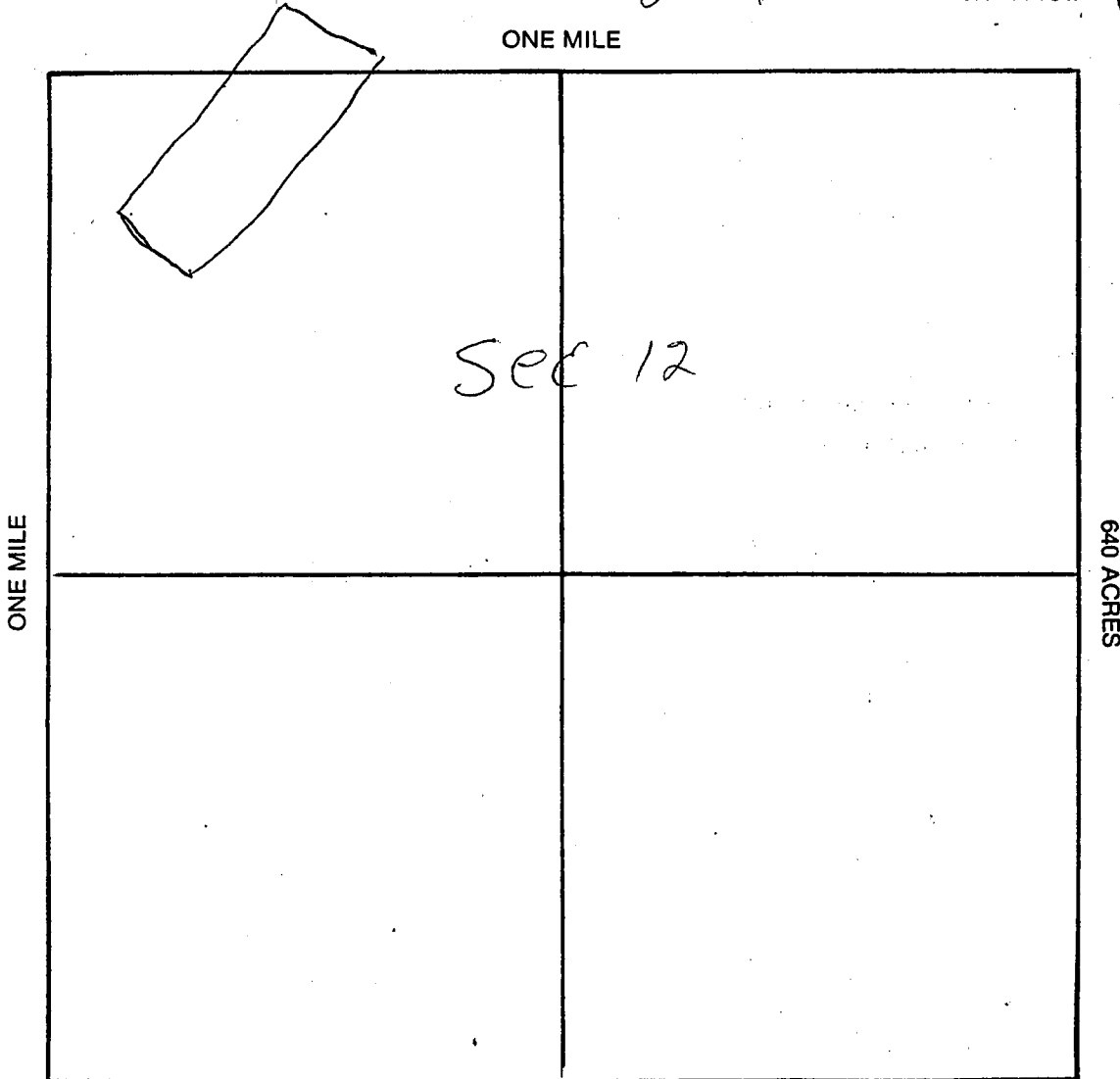
Sec 1

One inch = One thousand feet

North Arrow



ONE MILE



Section 12 + 1 Range 11 E Township 18 S,
G + SR Base and Meridian.

Dated: 12/28/94 Signature Dennis E. Tolson

F. ANN RODRIGUEZ | RECORDER
RECORDED BY: GIM
DEPUTY RECORDER
2721 RD12



DOCKET: 9949
PAGE: 1477
NO. OF PAGES: 2
SEQUENCE: 94233658
12/29/94
LOCATN 14:48:00

W
DENNIS NOLEN

TUCSON AZ 85701

PICKUP
AMOUNT PAID \$ 9.00

City/State/Zip Code: _____

Space above this line for Recorder's use

NOTICE OF MINING CLAIM

1. TYPE OF NOTICE: Location Amendment Relocation
2. TYPE OF CLAIM: Placer Lode Millsite Tunnelsite
3. The name and address of the Locator is
Name: MC GEE NOLEN MEDEMA
Address: HC 70 BOX 4610
City/State/Zip Code: SAHUARITA, ARIZ. 85629
4. The name of the claim is NEW EAST STAR EXTENSION # 8
5. The date of the location is 12-28-94
6. The claim is 1500 feet long and 600 feet wide. The distance from the location monument to each end of the claim is 50 feet in a N direction and 1450 feet in a S direction.
7. The general course of the claim is from the N to the S.
8. The location of the claim is in Section 11, Township 18S, Range 11E, G.S.R. Base and Meridian, Sierrita Mining District, Pima County, State of Ariz.
9. If amending or relocating, the previous claim name was New East Star Extension # 8 recorded in Docket(Book) 1681 page(s) 582, Sierrita Mining District, Pima County, State of Ariz.
10. The location of the claim with reference to a natural object or permanent monument is 1 1/2 miles SW from Mc Lee Ranch on NW 1/4 SEC 11 T18S R11E

RECEIVED
BLM,
ARIZONA STATE OFFICE
JAN 23 11 23 AM '95

A HC 332741

Dated: 12 28, 94

Dennis E. Nolen
Signature
HC 70 BOX 4610
Address
SAHUARITA, ARIZ. 85629
City/State/Zip

E. E. Medema
Laura R. Weller

9949 1477

MAP OF MINING CLAIM LOCATION

- The name of the claim is NEW EAST STAR EXTENSION #8;
- The NE corner of the claim is 1300 feet in a N direction to a survey monument or permanent natural object described as Rock in the NE 1/4 SEC 11 R 11E T 18S;
- The type of location monument is Rock + Post;
The type of corner end monuments are Rock;
- The bearing and distance between the corners of the claim are beginning at the NE corner of the claim, 600 feet in a W direction to the NW corner, then 1500 feet in a S direction to the SW corner, then 600 feet in a E direction to the SE corner, then 1500 feet in a N direction to the point of beginning.

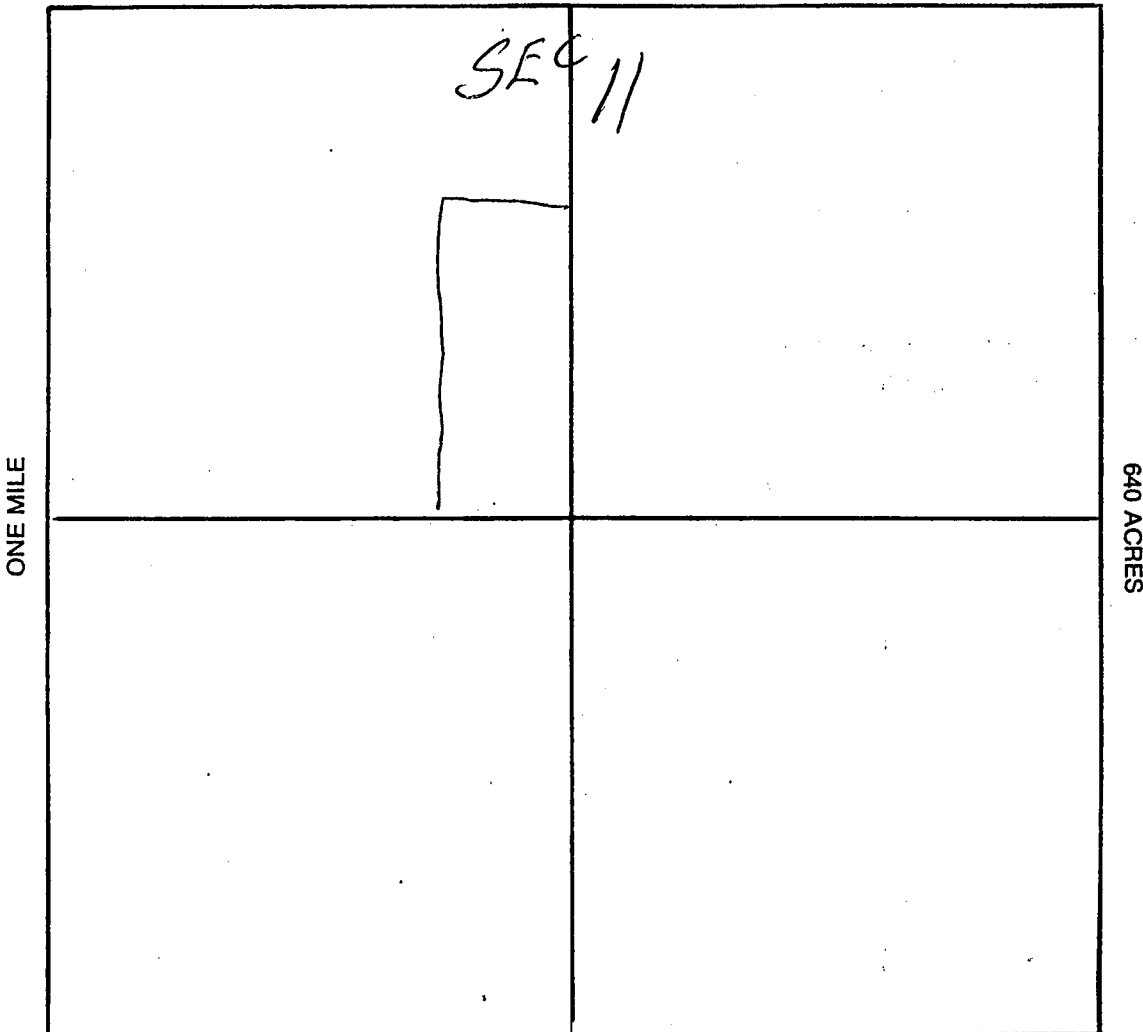
MAP

One inch = One thousand feet

North Arrow



ONE MILE



Section 11 Range 11E Township 18S

G + J R Base and Meridian.

Dated: 12/25/94 Signature Dennis E. [Signature]

F. ANN RODRIGUEZ, RECORDER
RECORDED BY: GIM
DEPUTY RECORDER
2721 RD12



TICKET: 9949
PAGE: 1479
NO. OF PAGES: 2
SEQUENCE: 94233659
LOCATN: 12/29/94
14:48:00
PICKUP
AMOUNT PAID \$ 9.00

W
DENNIS NOLEN

TUCSON AZ 85701

City/State/Zip Code: _____

Space above this line for Recorder's use

NOTICE OF MINING CLAIM

1. TYPE OF NOTICE: Location Amendment Relocation
2. TYPE OF CLAIM: Placer Lode Millsite Tunnelsite
3. The name and address of the Locator is
Name: MR GEE NOLEN MEDEMA
Address: HC 70 BOX 4610
City/State/Zip Code: SAHUARITA, ARIZ. 85629
4. The name of the claim is NEW EAST STAR EXTENSION # 9
5. The date of the location is 12-28-94
6. The claim is 1500 feet long and 600 feet wide. The distance from the location monument to each end of the claim is 75 feet in a S direction and 1425 feet in a N direction.
7. The general course of the claim is from the N to the S
8. The location of the claim is in Section 11, Township 18S, Range 11E, 6-SR Base and Meridian, Sierrita Mining District, Pima County, State of _____
9. If amending or relocating, the previous claim name was New East Star Extension # 19 recorded in Docket(Book) 1681 page(s) 593, Sierrita Mining District, Pima County, State of Ariz.
10. The location of the claim with reference to a natural object or permanent monument is 1/4 mile northwest of Reduc Peak

RECEIVED
BLM.
ARIZONA STATE OFFICE
JAN 23 11 23 AM '95

A MC 332742

Dated: 12.28.94

Dennis E. Nolen
Signature

HC 70 BOX 4610
Address

SAHUARITA, AZ. 85629
City/State/Zip

G. E. Medema
Louis L. Mc Gee

MAP OF MINING CLAIM LOCATION

1. The name of the claim is NEW EAST STAR Extension #9;
2. The SE corner of the claim is 1100 feet in a North direction to a survey monument or permanent natural object described as RICHIE PEAK
IN THE NW 1/4 OF SEC 11;
3. The type of location monument is ROCK POST;
The type of corner end monuments are ROCK;
4. The bearing and distance between the corners of the claim are beginning at the NE corner of the claim, 600 feet in a W direction to the NW corner, then 1500 feet in a S direction to the SW corner, then 600 feet in a E direction to the SE corner, then 1500 feet in a N direction to the point of beginning.

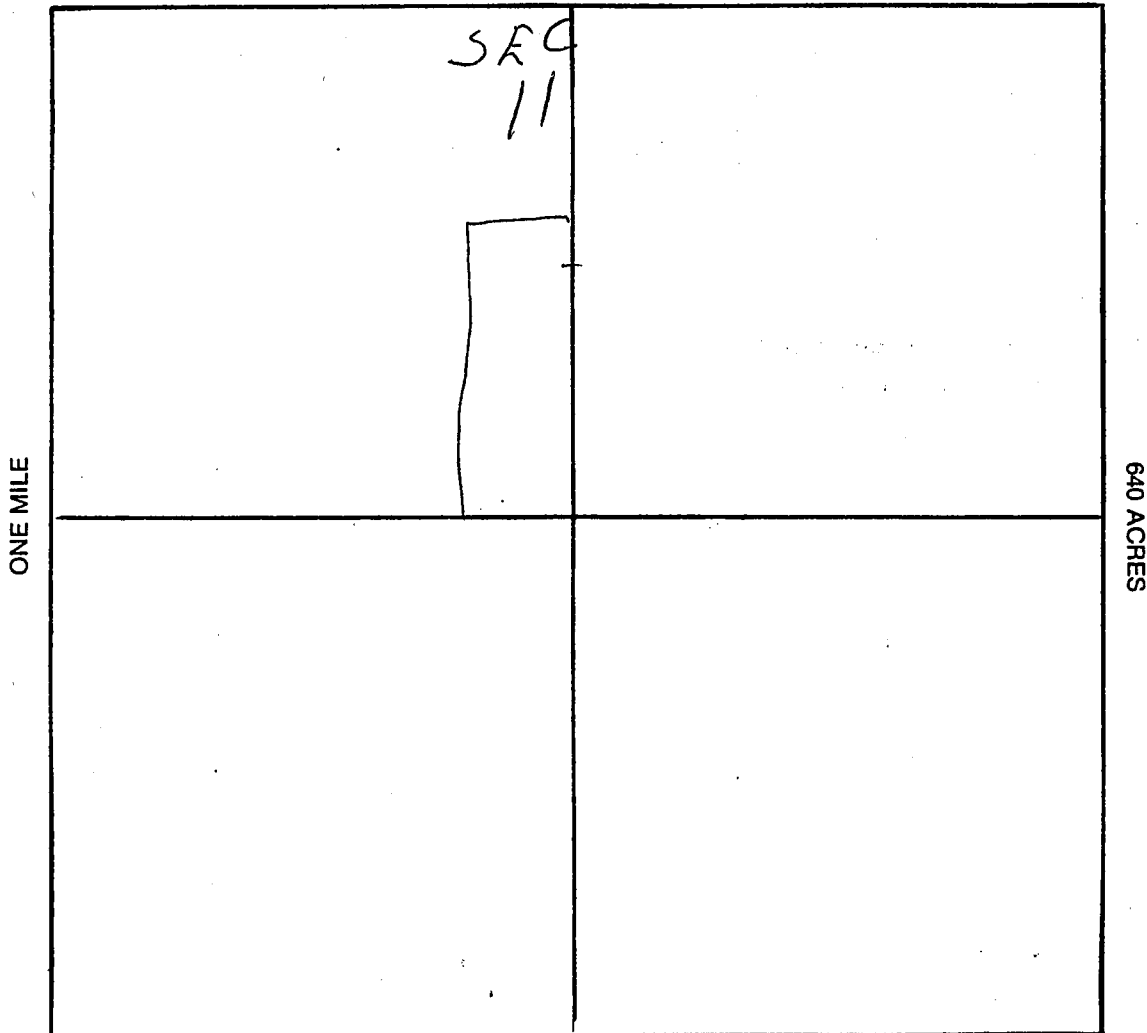
MAP

One inch = One thousand feet

North Arrow



ONE MILE



Section 11 Range 11E Township 14S

G+SA Base and Meridian.

Dated: 12/29/84 Signature Dennis E. John

F. ANN RODRIGUE RECORDER
RECORDED BY: GIM
DEPUTY RECORDER
2721 RD12



DOCKET: 9949
PAGE: 1481
NO. OF PAGES: 2
SEQUENCE: 94233660
12/29/94
LOCATN 14:48:00

W
DENNIS NOLEN

TUCSON AZ 85701

PICKUP
AMOUNT PAID \$ 9.00

City/State/Zip Code: _____

Space above this line for Recorder's use

NOTICE OF MINING CLAIM

1. TYPE OF NOTICE: Location Amendment Relocation
2. TYPE OF CLAIM: Placer Lode Millsite Tunnelsite
3. The name and address of the Locator is
Name: MC GEE NOLEN MEDEMA
Address: HC 70 BOX 4610
City/State/Zip Code: SAHUARITA, ARIZ. 85629
4. The name of the claim is NEW EAST STAR EXTENSION #10
5. The date of the location is 12-28-94
6. The claim is 1500 feet long and 600 feet wide. The distance from the location monument to each end of the claim is 350 feet in a Northerly direction and 1150 feet in a Southerly direction.
7. The general course of the claim is from the North to the South.
8. The location of the claim is in Section 11, Township 18S, Range 11 E, Base and Meridian, G.S. & Mining District, Sierrita County, State of Ariz.
9. If amending or relocating, the previous claim name was New East Star Extension #10 recorded in Docket(Book) 1825 page(s) 509, Sierrita Mining District, Pima County, State of Ariz.
10. The location of the claim with reference to a natural object or permanent monument is 1 1/2 miles in a south west direction from McGee Beach

RECEIVED
BLM
ARIZONA STATE OFFICE
JAN 23 11 23 AM '95

A MC 332743

Dated: 12-28-94

Dennis E. Nolen
Signature

HC 70 BOX 4610
Address

SAHUARITA, ARIZ. 85629
City/State/Zip

Louis McGee
G. E. Medema

OF MINING CLAIM LOC ON

1. The name of the claim is New east star extension # 10;
2. The NE corner of the claim is 7500 feet in a Southerly direction to a survey monument or permanent natural object described as from McGee Ranch;
3. The type of location monument is Stone;
- The type of corner end monuments are Stone + Post;
4. The bearing and distance between the corners of the claim are beginning at the NE corner of the claim, 600 feet in a West direction to the NW corner, then 1500 feet in a South direction to the SW corner, then 600 feet in a East direction to the SE corner, then 1500 feet in a North direction to the point of beginning.

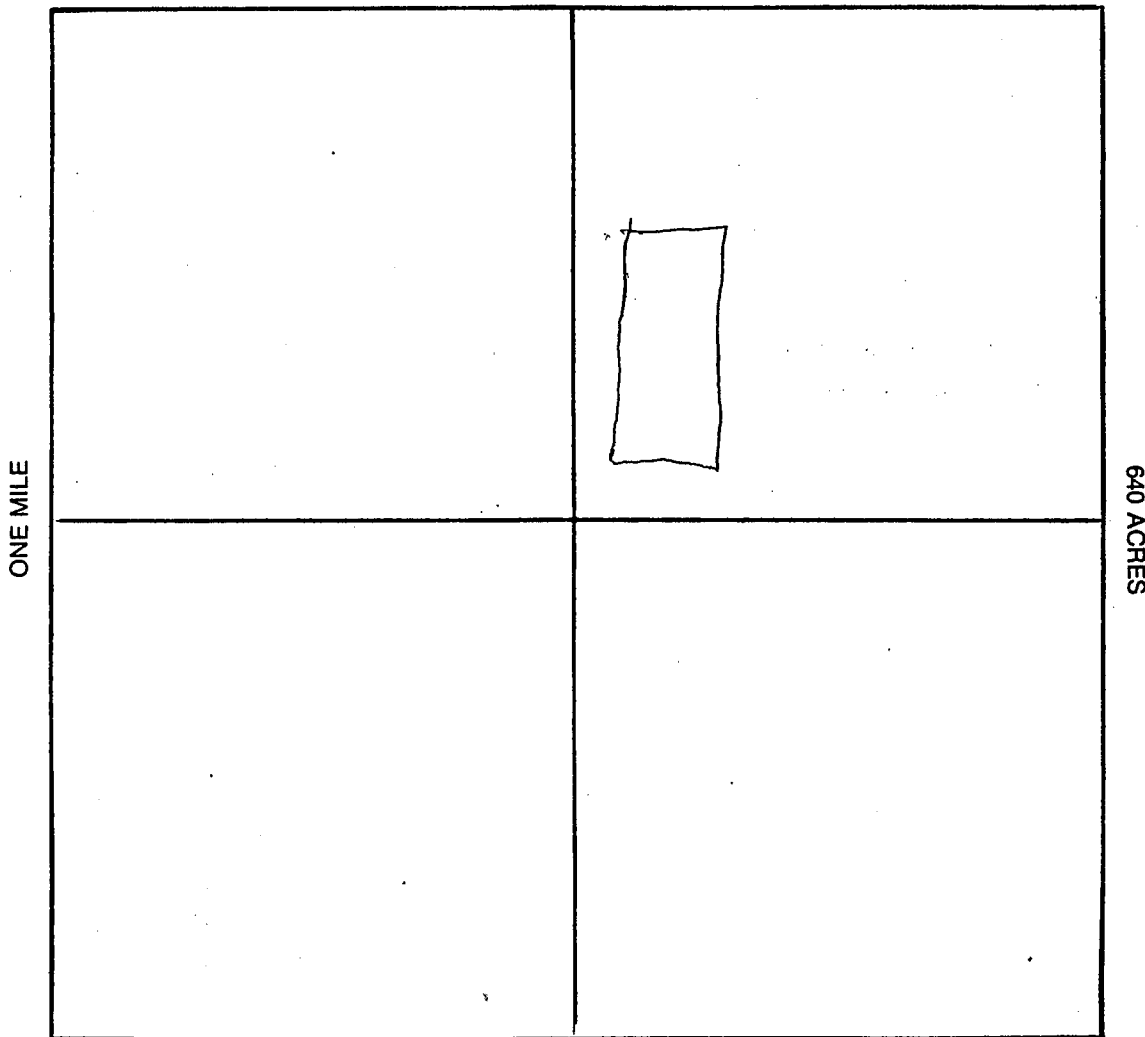
MAP

One inch = One thousand feet

North Arrow



ONE MILE



Section 11 Range 11 E Township 18 S
G + SR Base and Meridian.

Dated: 12/28/94 Signature Dennis E. Olsen

F. ANN RODRIGUEZ, RECORDER
RECORDED BY: GIM
DEPUTY RECORDER
2721 RD12



DOCKET: 9949
PAGE: 1483
NO. OF PAGES: 2
SEQUENCE: 94233661
LOCATN: 12/29/94
14:48:00
PICKUP
AMOUNT PAID \$ 9.00

W
DENNIS NOLEN

TUCSON AZ 85701

City/State/Zip Code: _____

Space above this line for Recorder's use

NOTICE OF MINING CLAIM

1. TYPE OF NOTICE: Location Amendment Relocation
2. TYPE OF CLAIM: Placer Lode Millsite Tunnelsite
3. The name and address of the Locator is
Name: MC GEE NOLEN MEDEMA
Address: HC 70 BOX 4610
City/State/Zip Code: SAHUARITA, ARIZ. 85629
4. The name of the claim is NEW EAST STAR EXTENSION #11
5. The date of the location is 12-28-94
6. The claim is 1500 feet long and 600 feet wide. The distance from the location monument to each end of the claim is 150 feet in a N direction and 1350 feet in a S direction.
7. The general course of the claim is from the N to the S.
8. The location of the claim is in Section 11, Township 18S, Range 11E, Base and Meridian, G.S.R. Mining District, Pima County, State of Ariz.
9. If amending or relocating, the previous claim name was New East Star Extension #1 recorded in Docket(Book) 1681 page(s) 585, Mining District, Pima County, State of Ariz.
10. The location of the claim with reference to a natural object or permanent monument is 1/4 mile SW from Mc Lee Ranch in Sec 11 R 11E T 18S

RECEIVED
BLM
ARIZONA STATE OFFICE
JAN 23 11 23 AM '95

A MC 332744

Dated: 12 28 - 94

Dennis E. Nolen
Signature
HC 70 BOX 4610
Address
SAHUARITA, ARIZ. 85629
City/State/Zip

Louis R. McLee

9949 1483


OF MINING CLAIM LOC ON

- The name of the claim is _____;
- The NE corner of the claim is 1200 feet in a N direction to a survey monument or permanent natural object described as Rocky Peak in the NE 1/4 SEC 11 T16S R11E;
- The type of location monument is Rock + Post;
The type of corner end monuments are Rock;
- The bearing and distance between the corners of the claim are beginning at the NE corner of the claim, 600 feet in a W direction to the NW corner, then 1500 feet in a S direction to the SW corner, then 600 feet in a E direction to the SE corner, then 1500 feet in a W direction to the point of beginning.

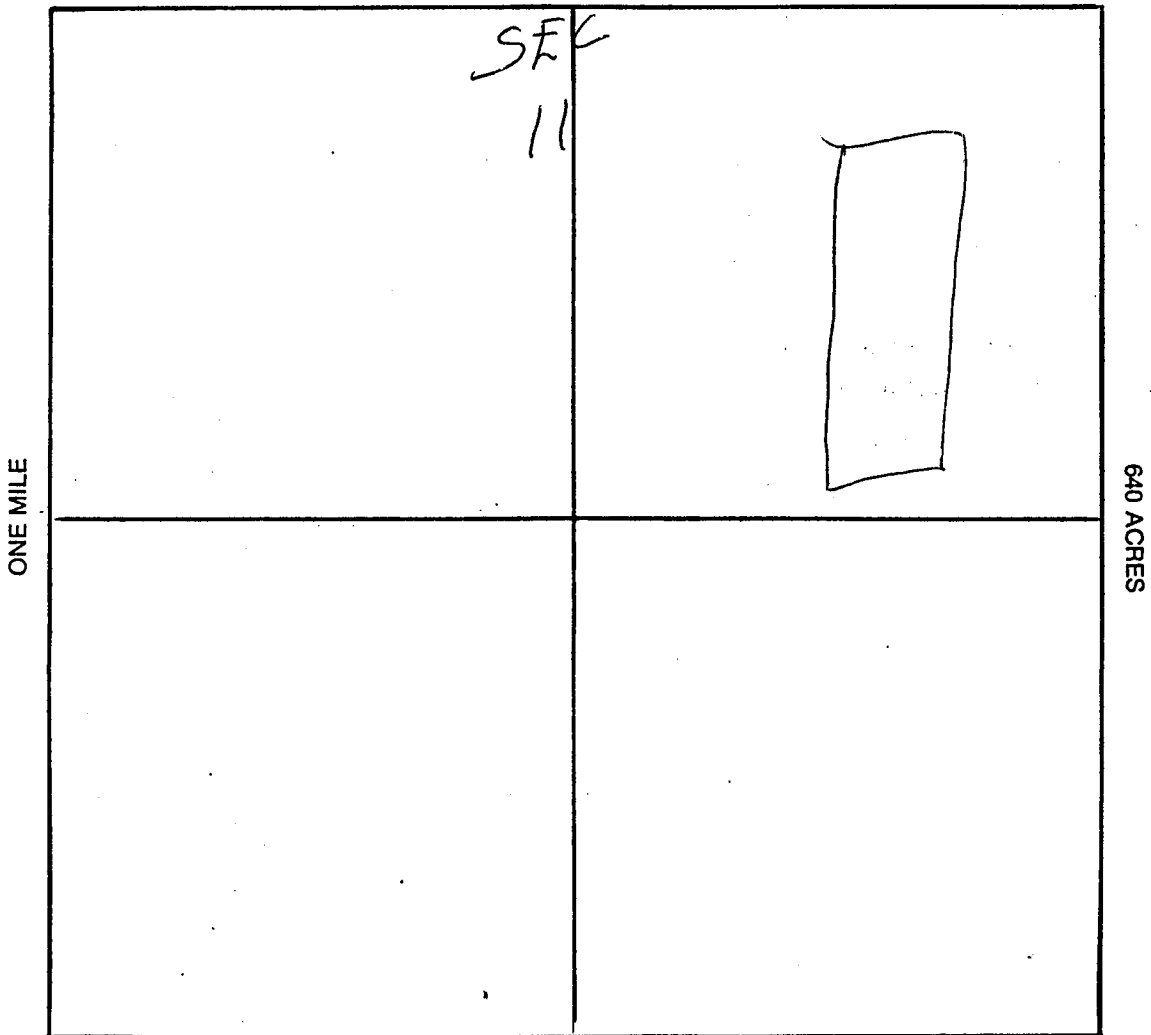
MAP

One inch = One thousand feet

North Arrow



ONE MILE



Section 11 Range 11E Township 16S,
G+AP Base and Meridian.

Dated: 12/28/94 Signature Dennis E. [unclear]

9949 1484

F. ANN RODRIGUEZ RECORDER
RECORDED BY: GIM
DEPUTY RECORDER
2721 RD12



TICKET: 9949
PAGE: 1485
NO. OF PAGES: 2
SEQUENCE: 94233662
12/29/94
14:48:00
LOCATN
PICKUP AMOUNT PAID \$ 9.00

W
DENNIS NOLEN

TUCSON AZ 85701

City/State/Zip Code: _____

Space above this line for Recorder's use

NOTICE OF MINING CLAIM

1. TYPE OF NOTICE: Location Amendment Relocation
2. TYPE OF CLAIM: Placer Lode Millsite Tunnelsite
3. The name and address of the Locator is
Name: MC GEE NOLEN MEDEMA
Address: HC 70 BOX 4610
City/State/Zip Code: SAHUARITA, ARIZ. 85629
4. The name of the claim is NEW EAST STAR EXTENSION #12
5. The date of the location is 12-28-94
6. The claim is 1500 feet long and 600 feet wide. The distance from the location monument to each end of the claim is 400 feet in a S direction and 1100 feet in a N direction.
7. The general course of the claim is from the N to the S.
8. The location of the claim is in Section 11, Township 18S, Range 11E, Base and Meridian, B. SR Mining District, Pima County, State of Ariz.
9. If amending or relocating, the previous claim name was New East Star Extension #12 recorded in Docket(Book) 1681 page(s) 586, Sierrita Mining District, Pima County, State of Ariz.
10. The location of the claim with reference to a natural object or permanent monument is 1/2 mile north of Richia Peak in Sec 11 T18S R11E

RECEIVED
B.L.M.
ARIZONA STATE OFFICE
JAN 23 11 23 AM '95

A HC 332745

Dated: 12-28-94

Dennis E. Nolen
Signature
HC 70 BOX 4610
Address
SAHUARITA, ARIZ. 85629
City/State/Zip

B. E. Medema
Louisa R. McKeel

OF MINING CLAIM LOCATION

- The name of the claim is NEW EASTSTAR EXTENSION #12;
- The SE corner of the claim is 1300 feet in a N direction to a survey monument or permanent natural object described as RICHIE PEAK IN THE SE 1/4 OF SEC 11 R11E T18S;
- The type of location monument is ROCK & POST;
The type of corner end monuments are ROCK;
- The bearing and distance between the corners of the claim are beginning at the NR corner of the claim, 600 feet in a W direction to the NW corner, then 1500 feet in a S direction to the SW corner, then 600 feet in a E direction to the SE corner, then 1000 feet in a N direction to the point of beginning.

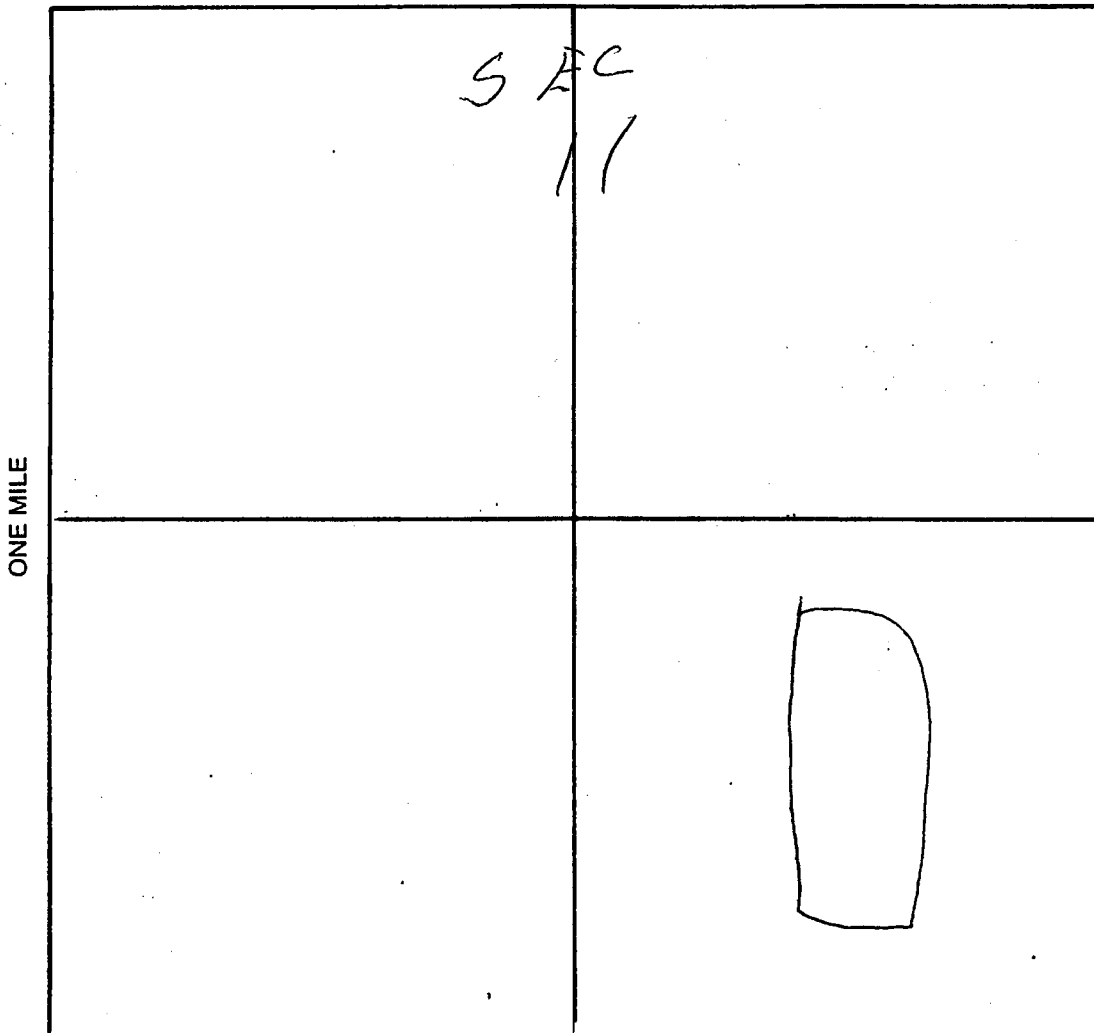
MAP

One inch = One thousand feet

North Arrow



ONE MILE



Section 11 Range 11E Township 18S

Base and Meridian.

Dated: 12/06/21 Dennis E. [Signature]

Signature

F. ANN RODRIGUEZ, RECORDER
RECORDED BY: GIM
DEPUTY RECORDER
2721 RD12



BUCKET: 9949
PAGE: 1487
NO. OF PAGES: 2
SEQUENCE: 94233663
12/29/94
LOCATN 14:48:00

W
DENNIS NOLEN

TUCSON AZ 85701

PICKUP
AMOUNT PAID \$ 9.00

City/State/Zip Code: _____

Space above this line for Recorder's use

NOTICE OF MINING CLAIM

RECEIVED
B.L.M.
ARIZONA STATE OFFICE
JUN 23 11 23 AM '95

1. TYPE OF NOTICE: Location Amendment Relocation
2. TYPE OF CLAIM: Placer Lode Millsite Tunnelsite
3. The name and address of the Locator is
Name: Mc GEE NOLEN MEDEMA
Address: HC 70 BOX 4610
City/State/Zip Code: SAHUARITA, ARIZ. 85629
4. The name of the claim is NEW EAST STAR EXTENSION #13
5. The date of the location is 12-28-94
6. The claim is 1500 feet long and 600 feet wide. The distance from the location monument to each end of the claim is 60 feet in a Southerly direction and 1440 feet in a Northerly direction.
7. The general course of the claim is from the North to the South
8. The location of the claim is in Section 11, Township 18 S, Range 11 E Base and Meridian, G+SR Mining District, Pima County, State of Ariz.
9. If amending or relocating, the previous claim name was New East Star Extension #13 recorded in Docket(Book) 1681 page(s) 587, Sacerrita Mining District, Pima County, State of Ariz.
10. The location of the claim with reference to a natural object or permanent monument is 1/4 mile in a northerly direction from Richie Peak in the SE 1/4 of Sec 11 T18S R11E

Dated: 12-28-94

Dennis E. Nolen
Signature
HC 70 BOX 4610
Address
SAHUARITA, AZ 85629
City/State/Zip

Louis P. McGee
B. E. Medema

A
HC
332746

OF MINING CLAIM LOCATION

1. The name of the claim is New east star extension # 13 ;
2. The SE corner of the claim is 1300 feet in a Northerly direction to a survey monument or permanent natural object described as Richie Peak in the SE 1/4 of sec 11 T18S R11E ;
3. The type of location monument is Stone ;
The type of corner end monuments are Stone + Posts ;
4. The bearing and distance between the corners of the claim are beginning at the NE corner of the claim, 600 feet in a W direction to the NW corner, then 1500 feet in a S direction to the SW corner, then 600 feet in a E direction to the SE corner, then 1500 feet in a N direction to the point of beginning.

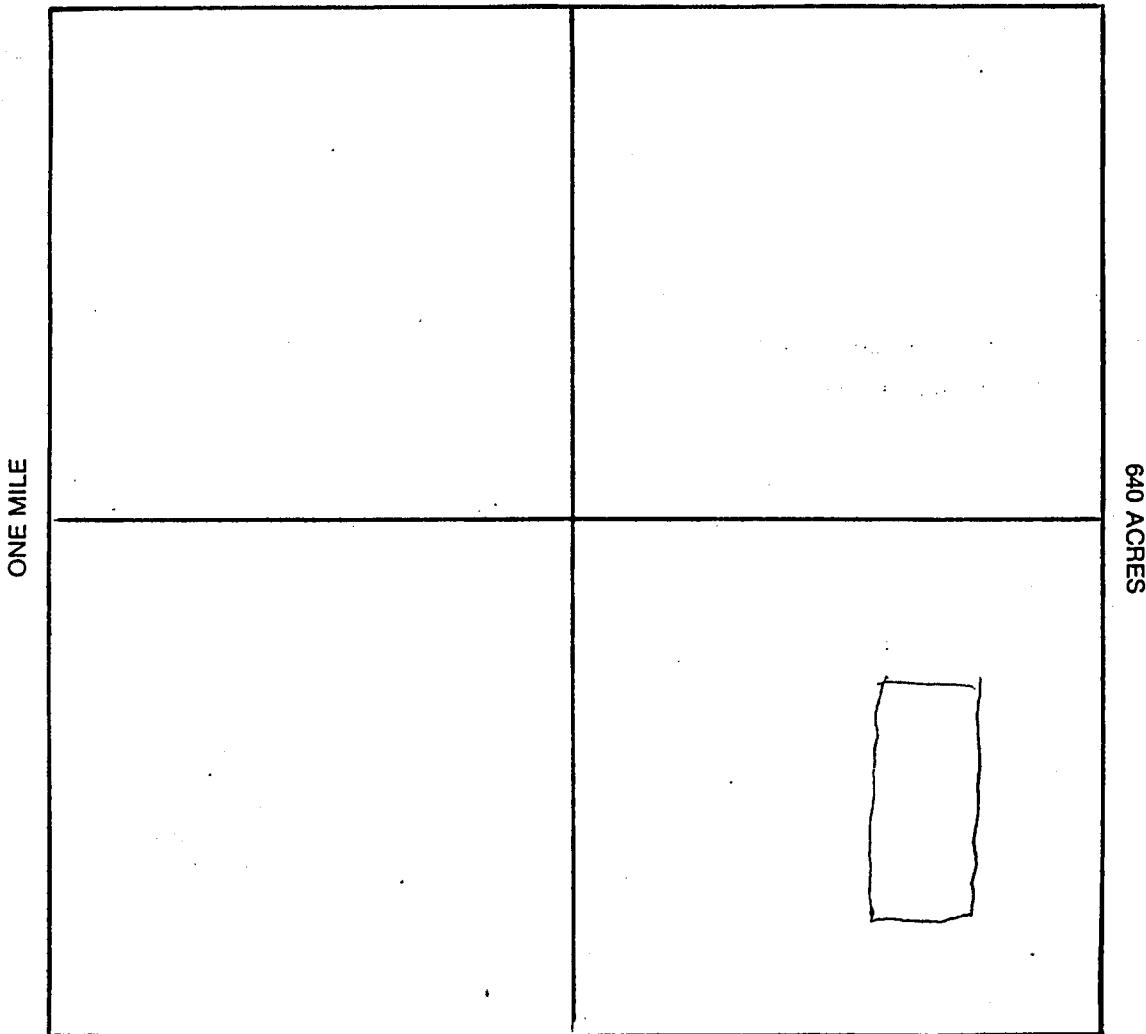
MAP

One inch = One thousand feet

North Arrow



ONE MILE



Section 11 Range 11 E Township 18 S ,
G + SR Base and Meridian.

Dated: 12/28/94 Signature Dennis E. Allen

F. ANN RODRIGUEZ RECORDER
RECORDED BY: GIM
DEPUTY RECORDER
2721 RD12



DOCKET: 9949
PAGE: 1489
NO. OF PAGES: 2
SEQUENCE: 94233664
12/29/94
LOCATN 14:48:00
PICKUP AMOUNT PAID \$ 9.00

W DENNIS NOLEN

TUCSON AZ 85701

City/State/Zip Code: _____

Space above this line for Recorder's use

NOTICE OF MINING CLAIM

RECEIVED
BLM,
ARIZONA STATE OFFICE
JAN 23 11 23 AM '95

- TYPE OF NOTICE: Location Amendment Relocation
- TYPE OF CLAIM: Placer Lode Millsite Tunnelsite
- The name and address of the Locator is
Name: M^c GEE NOLEN MEDEMA
Address: HC 70 BOX 4610
City/State/Zip Code: SAHUARITA, ARIZ. 85629
- The name of the claim is NEW EAST STAR EXTENSION #14
- The date of the location is 12-28-94
- The claim is 1500 feet long and 600 feet wide. The distance from the location monument to each end of the claim is 200 feet in a S direction and 1300 feet in a N direction.
- The general course of the claim is from the N to the S
- The location of the claim is in Section 11, Township 18C, Range 11E, _____ Base and Meridian, _____ Mining District, _____ County, State of _____
- If amending or relocating, the previous claim name was new East Star Extension #14 recorded in Docket(Book) 1681 page(s) 588, _____ Mining District, _____ County, State of _____
- The location of the claim with reference to a natural object or permanent monument is 1/4 mile northwly from Pichee Peak on the SW 1/4 SEC 11 T18S R11E

Dated: 12-28-94

Dennis E. Nolen
Signature
HC 70 BOX 4610
Address
SAHUARITA, ARIZ. 85629
City/State/Zip

L. E. Medina
Louis P. McKee

A MC 332747

F. ANN RODRIGUEZ RECORDER
RECORDED BY: GIM
DEPUTY RECORDER
2721 RD12



DOCKET: 9949
PAGE: 1491
NO. OF PAGES: 2
SEQUENCE: 94233665
DATE: 12/29/94
LOCATN: 14:48:00
PICKUP AMOUNT PAID \$ 9.00

W
DENNIS NOLEN

TUCSON AZ 85701

City/State/Zip Code: _____

Space above this line for Recorder's use

NOTICE OF MINING CLAIM

1. TYPE OF NOTICE: Location Amendment Relocation
2. TYPE OF CLAIM: Placer Lode Millsite Tunnelsite
3. The name and address of the Locator is
Name: M^r GEE NOLEN MEDEMA
Address: HC 70 BOX 4610
City/State/Zip Code: SAHUARITA, ARIZ. 85629
4. The name of the claim is NEW EAST STAR #15
5. The date of the location is 12-28-94
6. The claim is 1500 feet long and 600 feet wide. The distance from the location monument to each end of the claim is 400 feet in a N direction and 1100 feet in a S direction.
7. The general course of the claim is from the N to the S
8. The location of the claim is in Section 11, Township 18S, Range 11E, G.S.R. Base and Meridian, Suivita Mining District, Pima County, State of Ariz.
9. If amending or relocating, the previous claim name was new east star #15 recorded in Docket(Book) 1997 page(s) 166, Suivita Mining District, Pima County, State of Ariz.
10. The location of the claim with reference to a natural object or permanent monument is 2 miles west of McCracken Ranch

RECEIVED
R.L.M.
ARIZONA STATE OFFICE
JAN 23 11 24 AM '95

Dated: 12/28/94
Louis R. McGee
G. E. Medema
Signature: Dennis E. Nolen
Address: A.C. 70 Box 4610
Sahuarita Ariz 85629
City/State/Zip

A
MC
332748

OF MINING CLAIM LOC ON

1. The name of the claim is NEW EAST STAR #15;
2. The S E corner of the claim is 1000 feet in a N direction to a survey monument or permanent natural object described as RICHIE PEAK IN THE NE 1/4 OF SEC 11 T185 R11E;
3. The type of location monument is Rock Post;
The type of corner end monuments are Rock;
4. The bearing and distance between the corners of the claim are beginning at the _____ corner of the claim, 600 feet in a W direction to the NW corner, then 15'00 feet in a S direction to the SW corner, then 600 feet in a E direction to the SE corner, then 15'00 feet in a N direction to the point of beginning.

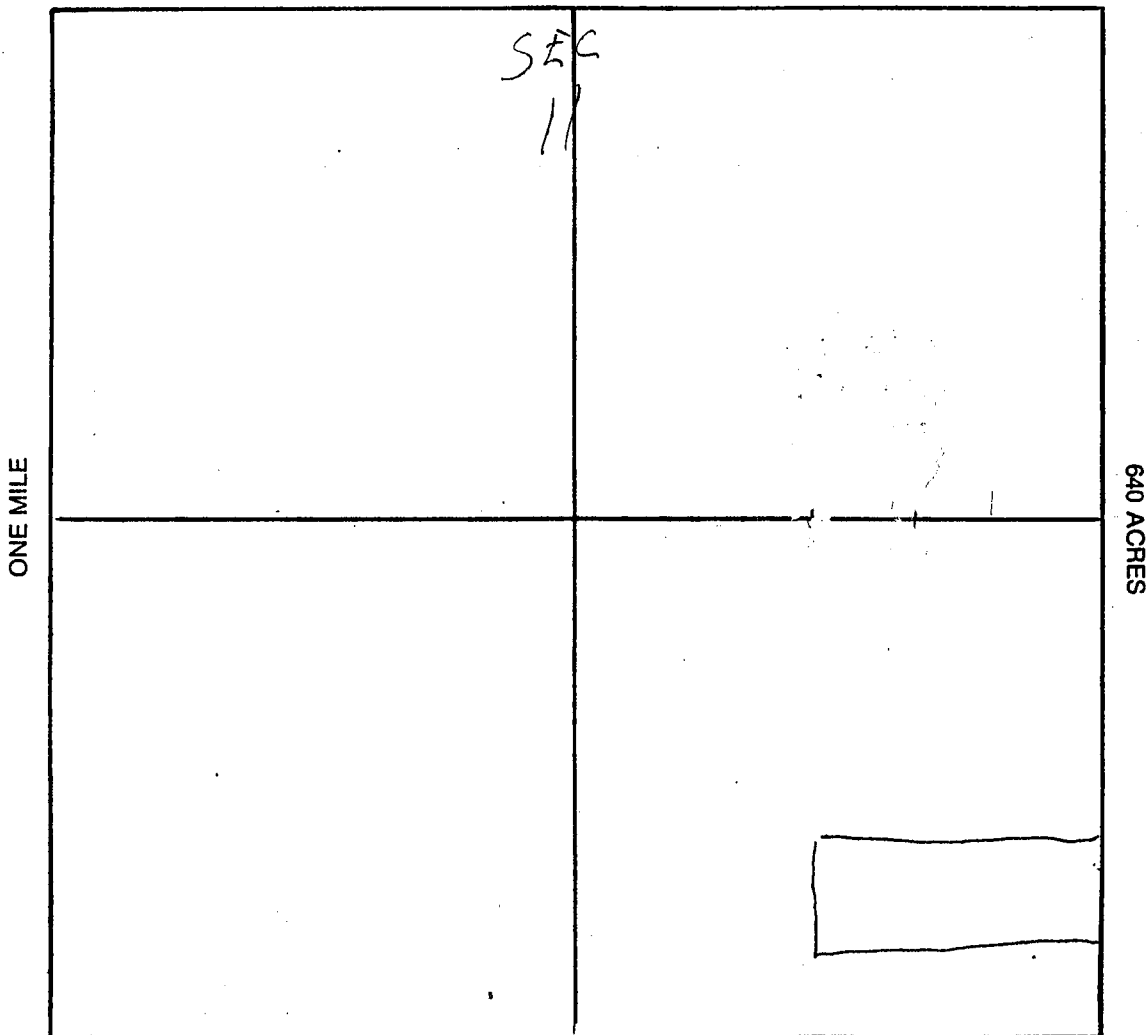
MAP

One inch = One thousand feet

North Arrow



ONE MILE



Section 11 Range 11E Township 185

G+SRB

Base and Meridian.

Dated: 12/28/94 Dennis E. John
Signature

F. ANN RODRIGUEZ RECORDER
RECORDED BY: GIM
DEPUTY RECORDER
2721 RD12



DOCKET: 9949
PAGE: 1493
NO. OF PAGES: 2
SEQUENCE: 94233666
12/29/94
14:48:00
LOCATN
PICKUP AMOUNT PAID \$ 9.00

W
DENNIS NOLEN

TUCSON AZ 85701

City/State/Zip Code: _____

Space above this line for Recorder's use

NOTICE OF MINING CLAIM

- 1. TYPE OF NOTICE: Location Amendment Relocation
- 2. TYPE OF CLAIM: Placer Lode Millsite Tunnelsite

3. The name and address of the Locator is
 Name: Ms GEE NOLEN MEDEMA
 Address: HC 70 BOX 4610
 City/State/Zip Code: SAHUARITA, ARIZ. 85629

4. The name of the claim is NEW EAST STAR #16
 5. The date of the location is 12-28-94

6. The claim is 1500 feet long and 600 feet wide. The distance from the location monument to each end of the claim is 100 feet in a E direction and 1400 feet in a W direction.

7. The general course of the claim is from the E to the W

8. The location of the claim is in Section 11, Township 18 S, Range 11 E

B & S R B Base and Meridian,
PIMA SAHUARITA Mining District, PIMA County,
 State of ARIZ

9. If amending or relocating, the previous claim name was SAME
 recorded in Docket(Book) 1997 page(s) 167
SAHUARITA Mining District, PIMA County,
 State of ARIZ

10. The location of the claim with reference to a natural object or permanent monument is 2 MILES WESTELY FROM Mc GEE RANCH

Dated: 12/25/94 Dennis E Nolen Signature

A.C. 70 Box 4610 Address
Sahuarita Ariz 85629 City/State/Zip

Laura L. McGee
G. E. Medema

RECEIVED
BLM
ARIZONA STATE OFFICE
JAN 23 11 24 AM '95

A MC 332749

OF MINING CLAIM LOCATION

1. The name of the claim is NEW EAST STAR # 15 ;
2. The NORTH EAST corner of the claim is 2 MILES feet in a WESTERLY direction to a survey monument or permanent natural object described as MC GEE RANCH ;
3. The type of location monument is ROCK + POST ;
The type of corner end monuments are ROCK ;
4. The bearing and distance between the corners of the claim are beginning at the EAST corner of the claim, 600 feet in a W direction to the W corner, then 1500 feet in a E direction to the E corner, then 600 feet in a N direction to the N corner, then 1500 feet in a S direction to the point of beginning.

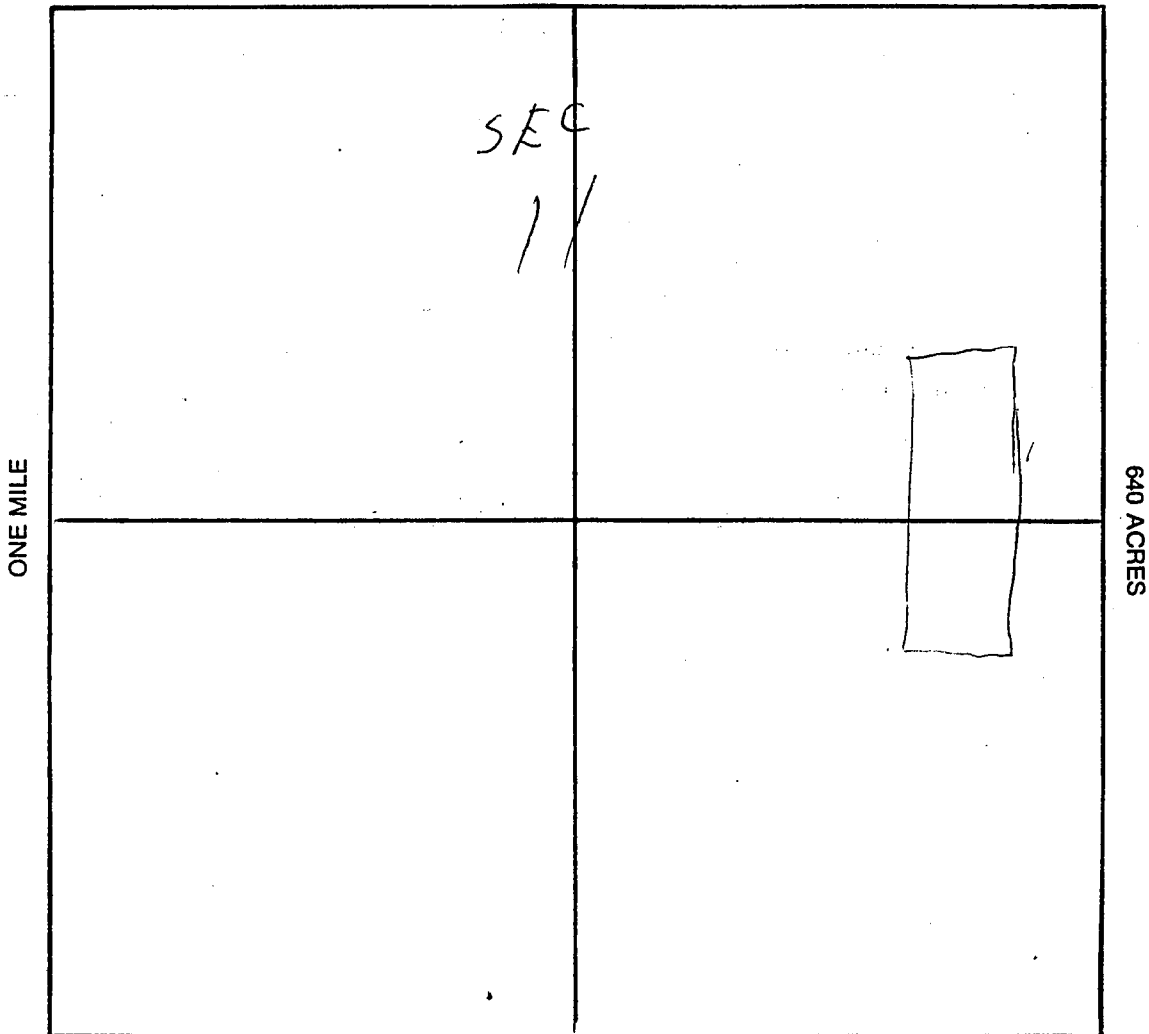
MAP

One inch = One thousand feet

North Arrow



ONE MILE



Section 11 Range 11E Township 18S Base and Meridian.

Dated: 12/28/74 G+SRB Dennis E. Tolson
Signature

F. ANN RODRIGUE RECORDER
RECORDED BY: GIM
DEPUTY RECORDER
2721 RD12



DOCKET: 9949
PAGE: 1495
NO. OF PAGES: 2
SEQUENCE: 94233667
12/29/94
LOCATN 14:48:00
PICKUP
AMOUNT PAID \$ 9.00

W
DENNIS NOLEN

TUCSON AZ 85701

City/State/Zip Code: _____

Space above this line for Recorder's use

NOTICE OF MINING CLAIM

1. TYPE OF NOTICE: Location Amendment Relocation
2. TYPE OF CLAIM: Placer Lode Millsite Tunnelsite
3. The name and address of the Locator is
Name: Ms GEE NOLEN MEDEMA
Address: HC 70 BOX 4610
City/State/Zip Code: SAHUARITA, ARIZ. 85629
4. The name of the claim is NEW EAST STAR EXTENSION #17
5. The date of the location is 12-28-94
6. The claim is 1500 feet long and 600 feet wide. The distance from the location monument to each end of the claim is 700 feet in a S direction and 800 feet in a N direction.
7. The general course of the claim is from the N to the S.
8. The location of the claim is in Section 11, Township 18E, Range 11E, Base and Meridian, G+SRB, Mining District, PIMA County, State of ARIZ.
9. If amending or relocating, the previous claim name was SAME recorded in Docket(Book) 1681 page(s) 591 Mining District, PIMA County, State of ARIZ.
10. The location of the claim with reference to a natural object or permanent monument is 1/2 MILE SOUTHERLY DIRECTION FROM Mc GEE RANCH IN SEC 15, T18S R11E

RECEIVED
B.L.M.
ARIZONA STATE OFFICE
JAN 23 11 24 AM '95
A MC 332750

Dated: 12/28/94 Signature: Dennis E. Nolen
HC 70 BOX 4610
Address: SAHUARITA, ARIZ. 85629
City/State/Zip

Louis R. McGee
D. E. Medema

MAP OF MINING CLAIM LOCATION

1. The name of the claim is NEW EAST STAR EXTENSION # 17;
2. The SW corner of the claim is 15 ACRES feet in a WORTHAM direction to a survey monument or permanent natural object described as MCGEE RANCH;
3. The type of location monument is Rock & Post;
The type of corner end monuments are Rock;
4. The bearing and distance between the corners of the claim are beginning at the SW corner of the claim, 1500 feet in a W direction to the NW corner, then 600 feet in a NE direction to the NE corner, then 1500 feet in a SE direction to the S corner, then 600 feet in a EW direction to the point of beginning.

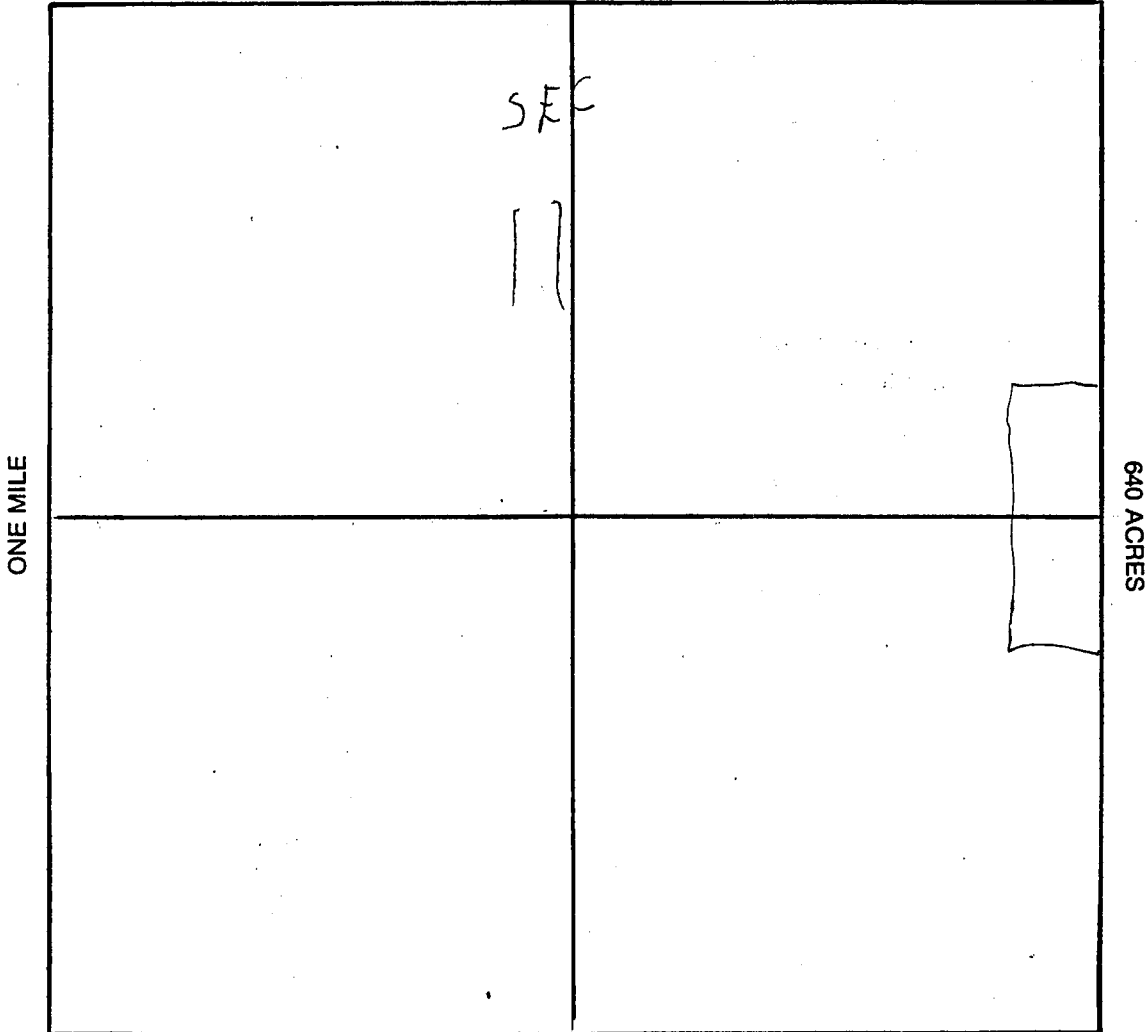
MAP

One inch = One thousand feet

North Arrow



ONE MILE



Section 11 Range 11 E Township 18 S,
B & SRB Base and Meridian.
Dated: 12/28/94 Signature Dennis E. Allen

F. ANN RODRIGUE RECORDER
RECORDED BY: GIM
DEPUTY RECORDER
2721 RD12



DOCKET: 9949
PAGE: 1497
NO. OF PAGES: 2
SEQUENCE: 94233668
12/29/94
LOCATN 14:48:00

W
DENNIS NOLEN

TUCSON AZ 85701

PICKUP
AMOUNT PAID \$ 9.00

City/State/Zip Code: _____

Space above this line for Recorder's use

NOTICE OF MINING CLAIM

1. TYPE OF NOTICE: Location Amendment Relocation
2. TYPE OF CLAIM: Placer Lode Millsite Tunnelsite
3. The name and address of the Locator is
Name: MC GEE NOLEN MEDEMA
Address: HC 70 BOX 4610
City/State/Zip Code: SAHUARITA, ARIZ. 85629
4. The name of the claim is NEW EAST STAR EXTENSION #19
5. The date of the location is 12-28-94
6. The claim is 1500 feet long and 600 feet wide. The distance from the location monument to each end of the claim is 100 feet in a N direction and 1400 feet in a S direction.
7. The general course of the claim is from the N to the S.
8. The location of the claim is in Section 11, Township 18E, Range 18E.

RECEIVED
BLM.
ARIZONA STATE OFFICE
JAN 23 11 24 AM '95

Q+SRB Base and Meridian,
SUAHARITA Mining District, PIMA County,
State of ARIZ

9. If amending or relocating, the previous claim name was SAME
recorded in Docket(Book) 1681 page(s) 583
SUAHARITA Mining District, PIMA County,
State of ARIZ

10. The location of the claim with reference to a natural object or permanent monument is 1/2 MILES SW OFF MCBREK RANCH in SEC 11 T18S R11E

Dated: 12/28/94 Dennis E. Nolen
Signature

HC 70 BOX 4610
Address

SAHUARITA, ARIZ 85629
City/State/Zip

Louis Mc Gee
S. E. Medina

A
HC
332751

9949 1497

MAP OF MINING CLAIM LOCATION

1. The name of the claim is MEW EAST STAR EXTENSION #19;
2. The NW corner of the claim is 1800 feet in a N direction to a survey monument or permanent natural object described as RICHIE PEAK
IN THE SE 1/4 OF SEC 11 T18S R11E;
3. The type of location monument is ROCK & POST;
The type of corner end monuments are ROCK;
4. The bearing and distance between the corners of the claim are beginning at the _____ corner of the claim, 600 feet in a N direction to the NW corner, then 1500 feet in a S direction to the SW corner, then 600 feet in a E direction to the SE corner, then 1500 feet in a N direction to the point of beginning.

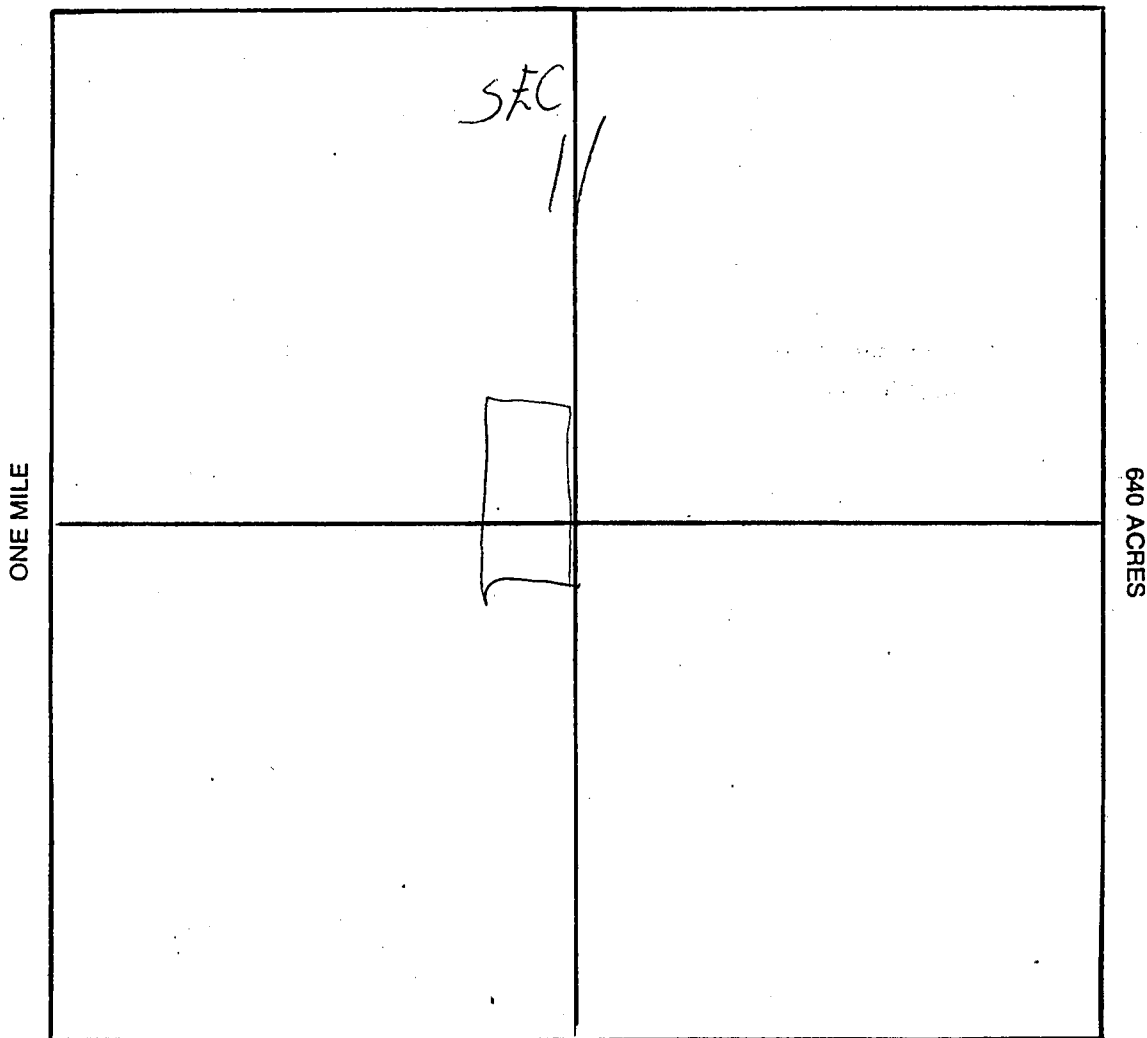
MAP

One inch = One thousand feet

North Arrow



ONE MILE



Section 11 Range 11E Township 18S,
C+R&B Base and Meridian.
 Dated: 12/28/94 Signature Dennis E. John

F. ANN RODRIGUEZ, RECORDER
RECORDED BY: GIM
DEPUTY RECORDER
2721 RD12



BOOKET: 9949
PAGE: 1499
NO. OF PAGES: 2
SEQUENCE: 94233669
12/29/94
LOCATN 14:48:00

W
DENNIS NOLEN

TUCSON AZ 85701

PICKUP AMOUNT PAID \$ 9.00

City/State/Zip Code: _____

Space above this line for Recorder's use

NOTICE OF MINING CLAIM

- 1. TYPE OF NOTICE: Location Amendment Relocation
- 2. TYPE OF CLAIM: Placer Lode Millsite Tunnelsite

RECEIVED
B.L.M.
ARIZONA STATE OFFICE
JAN 23 11 24 AM '95

3. The name and address of the Locator is
 Name: MC GEE NOLEN MEDERA
 Address: HC 70 BOX 4610
 City/State/Zip Code: SAHUARITA, ARIZ 85629

4. The name of the claim is NEW EAST STAR EXTENSION #20
 5. The date of the location is 12-28-94

6. The claim is 1500 feet long and 600 feet wide. The distance from the location monument to each end of the claim is 100 feet in a S direction and 1400 feet in a N direction.

7. The general course of the claim is from the N to the S

8. The location of the claim is in Section 11, Township 18S, Range 11E

G-SR Base and Meridian,
Sierrita Mining District, Pima County,
 State of Ariz

9. If amending or relocating, the previous claim name was New East Star Extension #2
 recorded in Docket(Book) 1681 page(s) 594
Sierrita Mining District, Pima County,
 State of ARIZ

10. The location of the claim with reference to a natural object or permanent monument is 1/2 mile northwest from Rubber Park in S 1/2 SEC 11

Dated: 12-28-94 _____
 Signature

G. E. Medera
Louis L. McGee
HC 70 BOX 4610 Address
SAHUARITA, ARIZ. 85629 City/State/Zip

A MC 332752

000 2482 19949 1499

MAP OF MINING CLAIM LOCATION

1. The name of the claim is NEW EAST STAR EXTENSION #20 ;
2. The SE corner of the claim is 100 feet in a N direction to a survey monument or permanent natural object described as Rock Post in the Southwest 1/4 SEC 11 ;
3. The type of location monument is Rock Post ;
The type of corner end monuments are Rock ;
4. The bearing and distance between the corners of the claim are beginning at the NE corner of the claim, 600 feet in a W direction to the NW corner, then 1500 feet in a S direction to the SW corner, then 600 feet in a E direction to the SE corner, then 1500 feet in a N direction to the point of beginning.

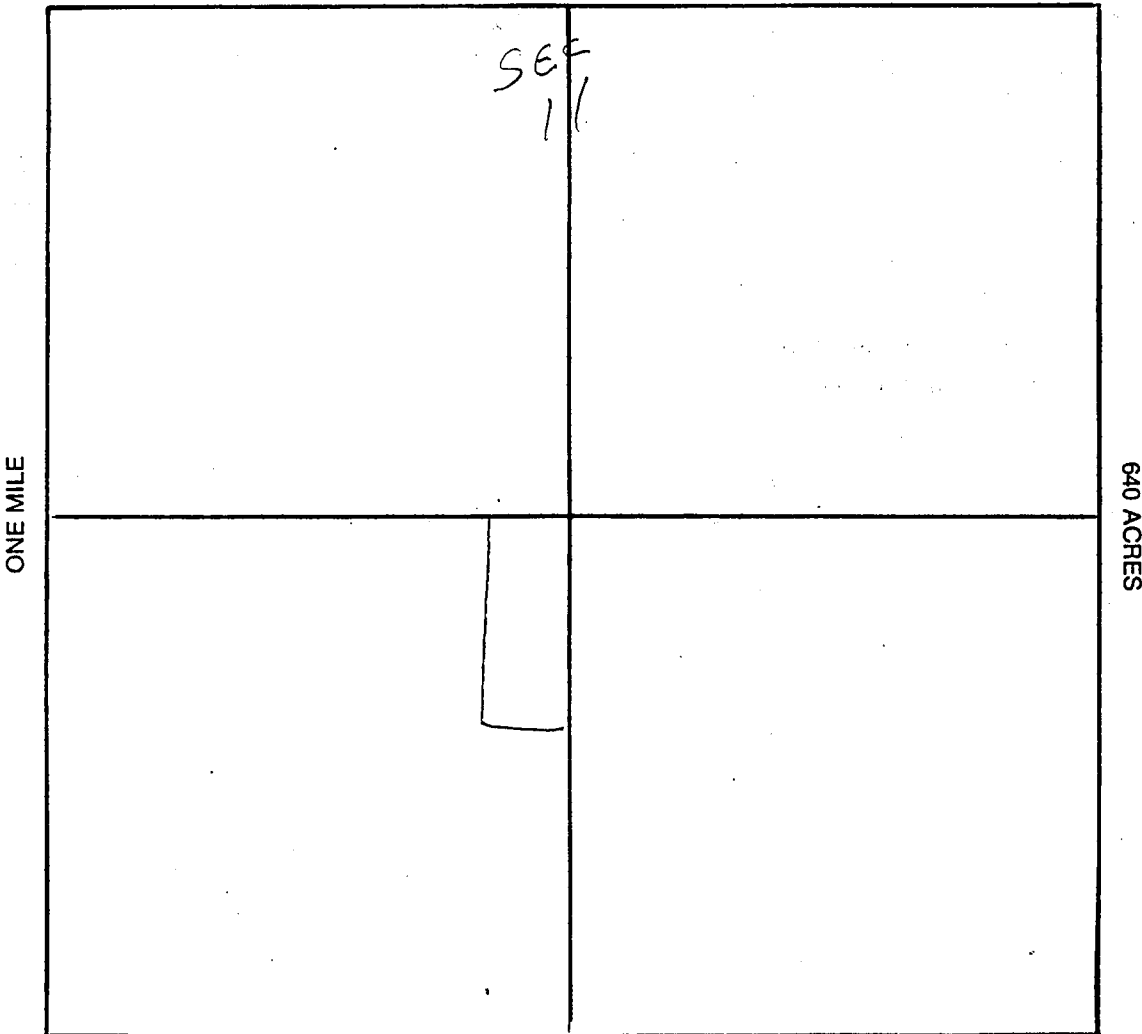
MAP

One inch = One thousand feet

North Arrow



ONE MILE



Section 11 Range 11E Township 18S ,

G+SRB

Base and Meridian.

Dated: 12/28/94

Dennis E. Stohr

Signature

F. ANN RODRIGUEZ RECORDER
RECORDED BY: GIM
DEPUTY RECORDER
2721 RD12



DOCKET: 9949
PAGE: 1501
NO. OF PAGES: 2
SEQUENCE: 94233670
12/29/94
LOCATN 14:48:00
PICKUP
AMOUNT PAID \$ 9.00

W
DENNIS NOLEN

TUCSON AZ 85701

City/State/Zip Code: _____

Space above this line for Recorder's use

NOTICE OF MINING CLAIM

1. TYPE OF NOTICE: Location Amendment Relocation
2. TYPE OF CLAIM: Placer Lode Millsite Tunnelsite
3. The name and address of the Locator is
Name: MC GEE NOLEN MEDEMA
Address: HC 70 BOX 4610
City/State/Zip Code: SAHUARITA, ARIZ. 85629
4. The name of the claim is NEW EAST STAR EXTENSION #21
5. The date of the location is 12-28-94
6. The claim is 1500 feet long and 600 feet wide. The distance from the location monument to each end of the claim is 100 feet in a N direction and 1400 feet in a S direction.
7. The general course of the claim is from the N to the S.
8. The location of the claim is in Section 11, Township 18S, Range 11E, G-SR Base and Meridian, Sierrita Mining District, Pima County, State of Ariz.
9. If amending or relocating, the previous claim name was New East Star Extension #21 recorded in Docket(Book) 1681 page(s) 595 Sierrita Mining District, Pima County, State of Ariz.
10. The location of the claim with reference to a natural object or permanent monument is 7.4 miles northward from Ruckie Peak

RECEIVED
B.L.M.
ARIZONA STATE OFFICE
JAN 23 11 24 AM '95

A
MC
332753

Dated: 12-28-94

Dennis E. Nolen
Signature
HC 70 Box 4610
Address
SAHUARITA, ARIZ. 85629
City/State/Zip

Louis L. McGee
L. E. Medina

506. 19949 1501

MAP OF MINING CLAIM LOCATION

1. The name of the claim is NRN FACTS TAPE EXTENSION # 13;
2. The SE corner of the claim is 1400 feet in a N direction to a survey monument or permanent natural object described as RICHIE PEAK;
3. The type of location monument is ROCK POST;
The type of corner end monuments are ROCK;
4. The bearing and distance between the corners of the claim are beginning at the NE corner of the claim, 600 feet in a W direction to the NW corner, then 1500 feet in a S direction to the SW corner, then 600 feet in a E direction to the SE corner, then 1500 feet in a N direction to the point of beginning.


MAP

One inch = One thousand feet

North Arrow



ONE MILE



Section 11 Range 11E Township 18S

G+SRB Base and Meridian.

Dated: 12/29/94 Signature Dennis E. John

F. ANN RODRIGUEZ, RECORDER
RECORDED BY: GIM
DEPUTY RECORDER
2721 RD12



TICKET: 9949
PAGE: 1503
NO. OF PAGES: 2
SEQUENCE: 94233671
12/29/94
LOCATN 14:48:00

W
DENNIS NOLEN

TUCSON AZ 85701

PICKUP AMOUNT PAID \$ 9.00

City/State/Zip Code: _____

Space above this line for Recorder's use

NOTICE OF MINING CLAIM

1. TYPE OF NOTICE: Location Amendment Relocation
2. TYPE OF CLAIM: Placer Lode Millsite Tunnelsite
3. The name and address of the Locator is
Name: MC GEE NOLEN MEDEMA
Address: HC 70 Box 4610
City/State/Zip Code: SAHUARITA, ARIZ. 85629
4. The name of the claim is NEW EAST STAR EXTENSION #22
5. The date of the location is 12-28-94
6. The claim is 1500 feet long and 600 feet wide. The distance from the location monument to each end of the claim is 50 feet in a SOUTH direction and 1450 feet in a NORTH direction.
7. The general course of the claim is from the N to the S
8. The location of the claim is in Section 11, Township 18S, Range 11E, C+SRB Base and Meridian, SAHUARITA Mining District, PIMA County, State of ARIZ.
9. If amending or relocating, the previous claim name was SAME recorded in Docket(Book) 1756 page(s) 295 Mining District, PIMA County, State of ARIZ.
10. The location of the claim with reference to a natural object or permanent monument is 1/2 MILES SOUTH WEST FROM MCGEE RANCH in SEC 11 T18S N11E JOINED BY NESE #21 ON THE EAST AND NESE #23 ON WEST

RECEIVED
BLM.
ARIZONA STATE OFFICE
JAN 23 11 24 AM '95
A
410
2754

Dated: 12/28/94

E. E. Medema
Louis P. McGee

Dennis E. Nolen
Signature
HC 70 Box 4610
Address
SAHUARITA, ARIZ 85629
City/State/Zip

MAP OF MINING CLAIM LOCATION

1. The name of the claim is NEW EAST STAR EXTENSION # 22;
2. The SE corner of the claim is 100 feet in a N direction to a survey monument or permanent natural object described as RICHIE PRAK IN THE SE 1/4 OF SEC 11 T18S R1E;
3. The type of location monument is STONE POST;
The type of corner end monuments are STONE;
4. The bearing and distance between the corners of the claim are beginning at the NE corner of the claim, 100 feet in a W direction to the NW corner, then 15'00 feet in a S direction to the SW corner, then 100 feet in a E direction to the SE corner, then 15'00 feet in a N direction to the point of beginning.

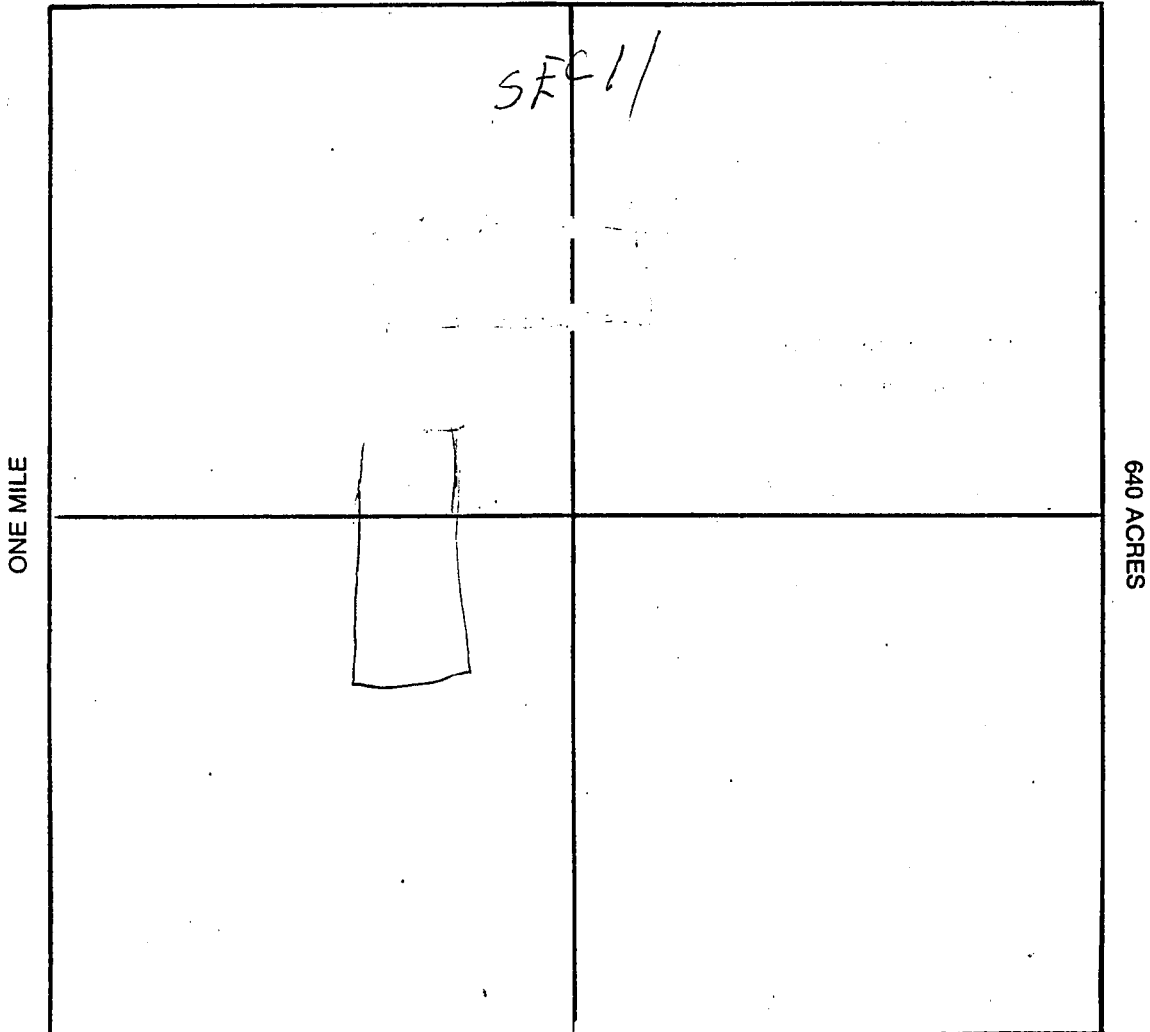
MAP

One inch = One thousand feet

North Arrow



ONE MILE



Section 11 Range 11E Township 18S
G + SR Base and Meridian.

Dated: 12/28/94 Signature Dennis E. Tolson

F. ANN RODRIGUEZ RECORDER
RECORDED BY: GIM
DEPUTY RECORDER
2721 RD12



DOCKET: 9949
PAGE: 1507
NO. OF PAGES: 2
SEQUENCE: 94233673
12/29/94
LOCATN 14:48:00

W
DENNIS NOLEN

TUCSON AZ 85701

PICKUP AMOUNT PAID \$ 9.00

City/State/Zip Code: _____

Space above this line for Recorder's use

NOTICE OF MINING CLAIM

1. TYPE OF NOTICE: Location Amendment Relocation
2. TYPE OF CLAIM: Placer Lode Millsite Tunnelsite
3. The name and address of the Locator is
Name: MR GEE NOLEN MEDEMA
Address: HC 70 BOX 4610
City/State/Zip Code: SAHUARITA, ARIZ. 85629
4. The name of the claim is NEW EAST STAR EXTENSION #25
5. The date of the location is 12-28-94
6. The claim is 1500 feet long and 600 feet wide. The distance from the location monument to each end of the claim is 100 feet in a S direction and 1400 feet in a N direction.
7. The general course of the claim is from the N to the S
8. The location of the claim is in Section 11, Township 18S, Range 11E

RECEIVED
BLM
ARIZONA STATE OFFICE
JAN 23 11 24 AM '95

_____ Base and Meridian,
Sierrita Mining District, Pima County,

State of Ariz.

9. If amending or relocating, the previous claim name was New East Star Extension #25
recorded in Docket(Book) 1756 page(s) 288
Sierrita Mining District, Pima County,

State of Ariz.

10. The location of the claim with reference to a natural object or permanent monument is 1 mile
from McGRANATH in SEC 11 T18S R11E THIS CLAIM IS BOUNDED ON
THE WEST LINE BY N55E3 ON THE S AND LINE BY N55E3

Dated: 12/28/94

Dennis E. Nolen
Signature

H.C. 70 Box 4610
Address
Sahuarita Ariz 85629
City/State/Zip

Louis L. McGee
G. E. Medema

0001 0000

19949 1507

A MC 332755

MAP OF MINING CLAIM LOCATION

1. The name of the claim is NEW EAST STAR EXTENSION #25;
2. The SE corner of the claim is 2300 feet in a N direction to a survey monument or permanent natural object described as RICHIE ROCK IN THE NW 1/4 OF SEC 11;
3. The type of location monument is Stone;
The type of corner end monuments are Stone + Posts;
4. The bearing and distance between the corners of the claim are beginning at the NE corner of the claim, 600 feet in a W direction to the NW corner, then 1500 feet in a S direction to the SW corner, then 600 feet in a E direction to the SE corner, then 1500 feet in a W direction to the point of beginning.

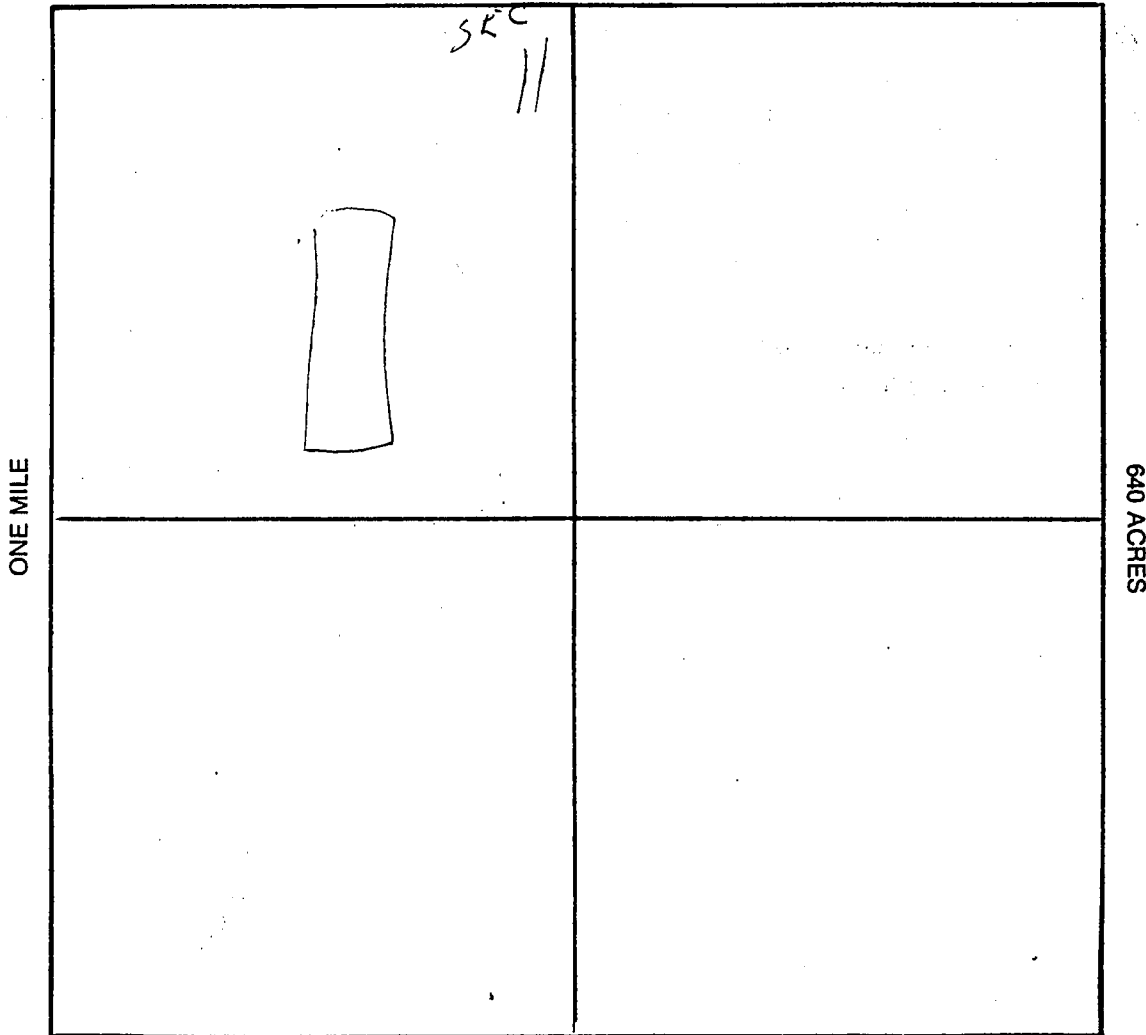
MAP

One inch = One thousand feet

North Arrow



ONE MILE



Section 11 Range 11E Township 18S,
G + SR Base and Meridian.
Dated: 12/28/94 Dannix E. [Signature]
Signature

F. ANN RODRIGUEZ RECORDER
RECORDED BY: GIM
DEPUTY RECORDER
2721 RD12



DOCKET: 9949
PAGE: 1516
NO. OF PAGES: 2
SEQUENCE: 94233676
DATE: 12/29/94
TIME: 14:54:00
PICKUP AMOUNT PAID \$ 9.00

W
DENIS NOLEN

TUCSON AZ 85701

City/State/Zip Code: _____

Space above this line for Recorder's use

NOTICE OF MINING CLAIM

1. TYPE OF NOTICE: Location Amendment Relocation
2. TYPE OF CLAIM: Placer Lode Millsite Tunnelsite
3. The name and address of the Locator is
Name: Mc GEE NOLEN MEDEMA
Address: HC 70 BOX 4610
City/State/Zip Code: SAHUARITA, ARIZ. 85629
4. The name of the claim is RED EAGLE #1
5. The date of the location is 12-28-94
6. The claim is 1500 feet long and 600 feet wide. The distance from the location monument to each end of the claim is 400 feet in a SE direction and 1100 feet in a NW direction.
7. The general course of the claim is from the SE to the NW.
8. The location of the claim is in Section 35, Township 178, Range 11 E, Base and Meridian, G.STR Mining District, Pima County, State of Ariz.
9. If amending or relocating, the previous claim name was Red Eagle #1 recorded in Docket(Book) 1870 page(s) 322 Mining District, Pima County, State of Ariz.
10. The location of the claim with reference to a natural object or permanent monument is 1 mile in a northerly direction from McGee Ranch and about 3/4 mile Southeast of Samaniego Peak

RECEIVED
BLM
ARIZONA STATE OFFICE
JAN 23 11 24 AM '95

A MC 332756

Dated: 12-28-94

Dennis E. Nolen
Signature
HC 70 Box 4610
Address
Sahuarita Ariz 85629
City/State/Zip

Laura S. McGee
Signature

MAP OF MINING CLAIM LOCATION

1. The name of the claim is Red Eagle # 1 ;
2. The NW corner of the claim is 3000 feet in a NW direction to a survey monument or permanent natural object described as Mc Gee Ranch and borders Red Eagle # 4 on the north east ;
3. The type of location monument is stone ;
The type of corner end monuments are stone + posts ;
4. The bearing and distance between the corners of the claim are beginning at the NW corner of the claim, 600 feet in a SW direction to the SW corner, then 1500 feet in a SE direction to the SE corner, then 600 feet in a NE direction to the NE corner, then 1500 feet in a NW direction to the point of beginning.

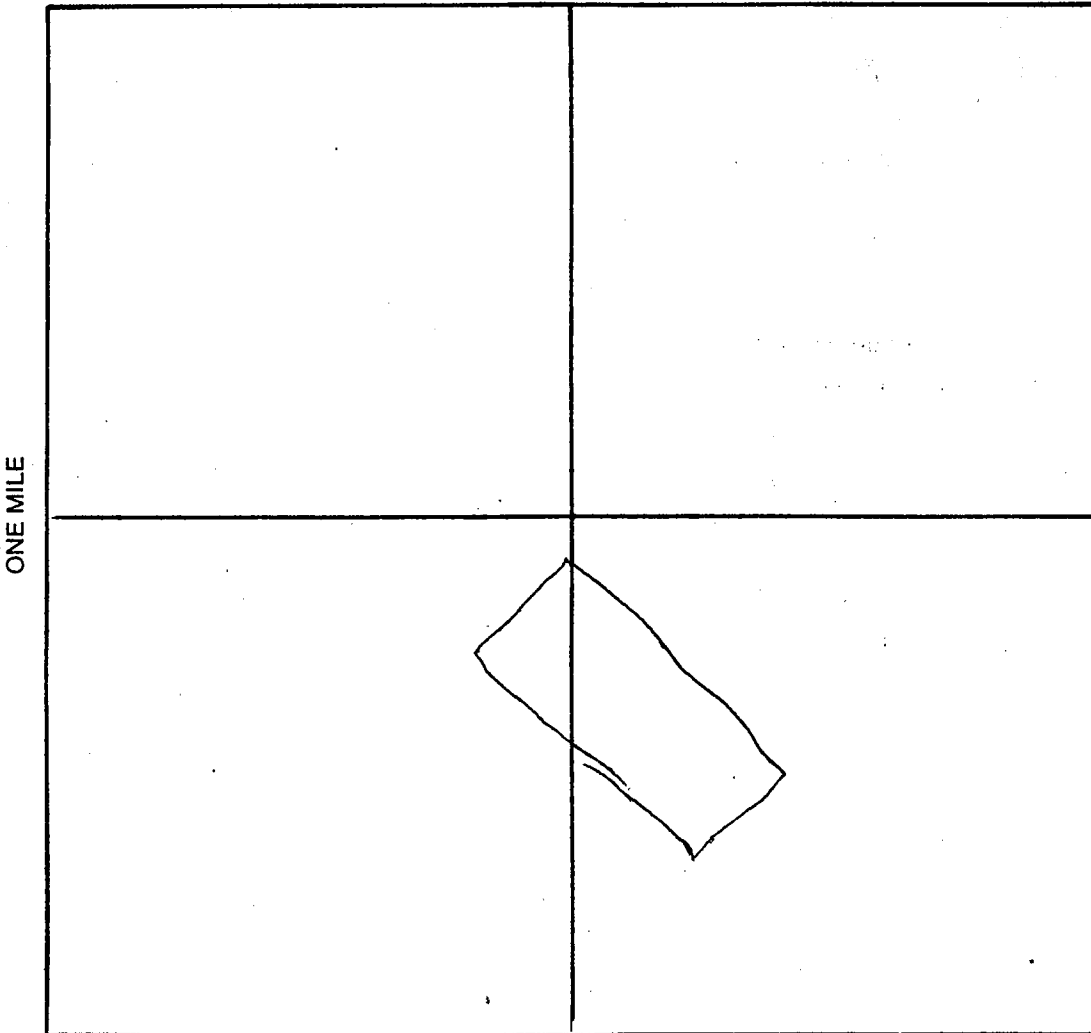
MAP

One inch = One thousand feet

North Arrow



ONE MILE



Section 35 Range 11 E Township 17 S
G + SR Base and Meridian.
Dated: 12/28/94 Signature Dennis E. Nolan

F. ANN RODRIGUE RECORDER
RECORDED BY: GIM
DEPUTY RECORDER
2721 RD12



DOCKET: 9949
PAGE: 1518
NO. OF PAGES: 2
SEQUENCE: 94233677
DATE: 12/29/94
LOCATN: 14:54:00
PICKUP
AMOUNT PAID \$ 9.00

W
DENIS NOLEN

TUCSON AZ 85701

City/State/Zip Code: _____

Space above this line for Recorder's use

NOTICE OF MINING CLAIM

- 1. TYPE OF NOTICE: Location Amendment Relocation
- 2. TYPE OF CLAIM: Placer Lode Millsite Tunnelsite

3. The name and address of the Locator is

Name: McGee Nolen Medema

Address: H.C. 70 Bx 4610

City/State/Zip Code: Schuarita Ariz 85629

4. The name of the claim is Red Eagle #4

5. The date of the location is 12-28-94

6. The claim is 1500 feet long and 600 feet wide. The distance from the location monument to each end of the claim is 150 feet in a S direction and 1350 feet in a NW direction.

7. The general course of the claim is from the NW to the SE

8. The location of the claim is in Section 35, Township 17.S, Range 11.E

Q-SR Base and Meridian,

Sierrita Mining District, Pima County,

State of Ariz

9. If amending or relocating, the previous claim name was Red Eagle #4

recorded in Docket(Book) 569 page(s) 46

Sierrita Mining District, Pima County,

State of Ariz

10. The location of the claim with reference to a natural object or permanent monument is 1/2 NW of

McGee Ranch about 3/4 mile south of

Sananiego Peak

Dated: 12/28/94

Denise E. Nolen

Signature

HC 70 Box 4610

Address

Schuarita Ariz 85629

City/State/Zip

G.E. Medema
Denise E. McGee

RECEIVED
B.L.M.
ARIZONA STATE OFFICE
JAN 23 11 24 AM 1995

A HC 332757

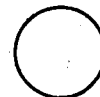
MAP OF MINING CLAIM LOCATION

1. The name of the claim is Red Eagle # 4;
2. The NW corner of the claim is 2000 feet in a NW direction to a survey monument or permanent natural object described as McGee Ranch bordered by Red Eagle # 1 on south and RE # 11 on E.
3. The type of location monument is stone;
The type of corner end monuments are stone + posts;
4. The bearing and distance between the corners of the claim are beginning at the NW corner of the claim, 600 feet in a SW direction to the SW corner, then 1500 feet in a SE direction to the SE corner, then 600 feet in a NE direction to the NE corner, then 1500 feet in a NW direction to the point of beginning.

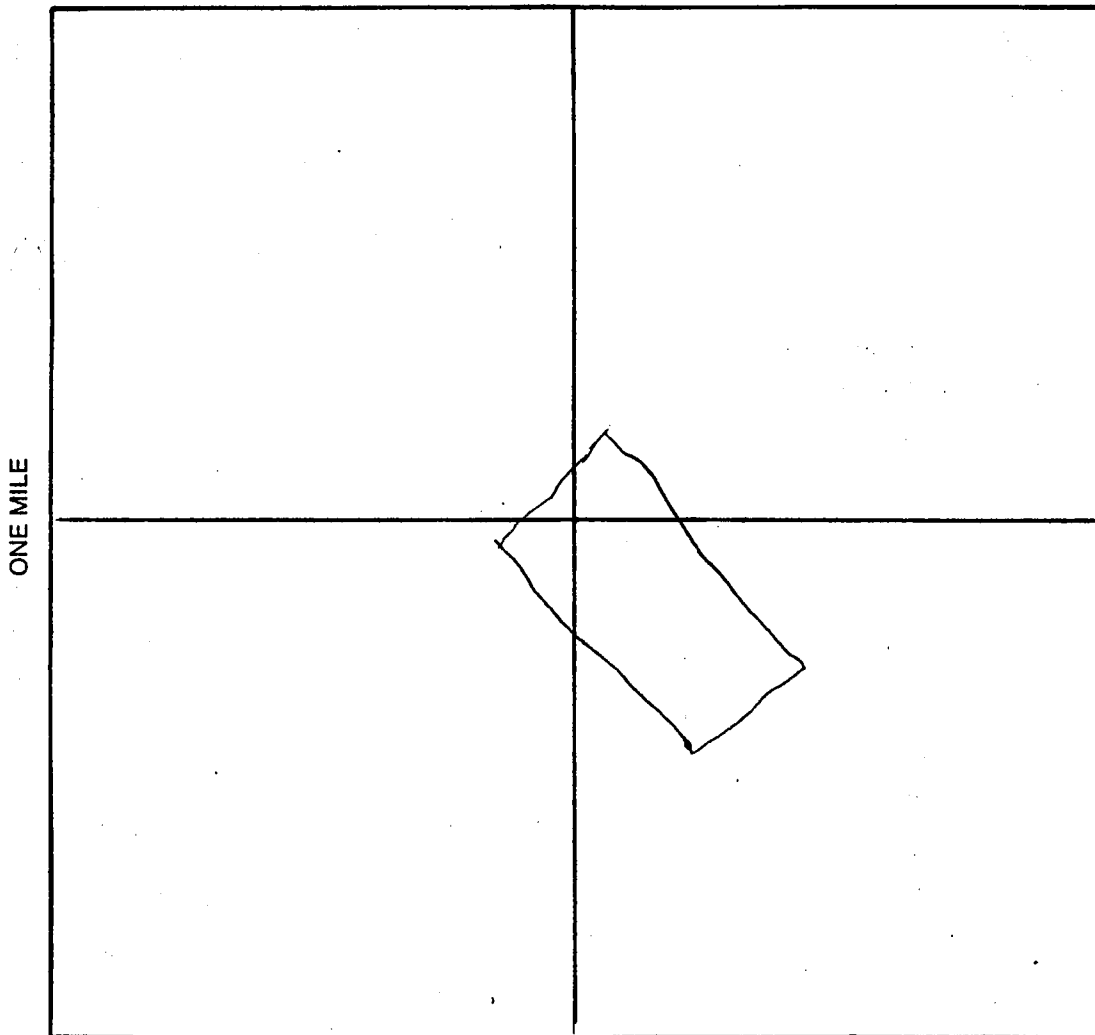
MAP

One inch = One thousand feet

North Arrow



ONE MILE



Section 35 Range 11 E Township 17 S
G + S R Base and Meridian.

Dated: 12/28/94 Signature Dennis E. [unclear]

F. ANN RODRIGUEZ RECORDER
RECORDED BY: GIM
DEPUTY RECORDER
2721 RD12



DOCKET: 9949
PAGE: 1520
NO. OF PAGES: 2
SEQUENCE: 94233678
DATE: 12/29/94
TIME: 14:54:00
LOCATN
PICKUP AMOUNT PAID \$ 9.00

W
DENIS NOLEN

TUCSON AZ 85701

City/State/Zip Code: _____

Space above this line for Recorder's use

NOTICE OF MINING CLAIM

1. TYPE OF NOTICE: Location Amendment Relocation
2. TYPE OF CLAIM: Placer Lode Millsite Tunnelsite
3. The name and address of the Locator is
Name: MC GEE NOLEN MEDEMA
Address: HC 70 BOX 4610
City/State/Zip Code: SAHUARITA, ARIZ 85629
4. The name of the claim is RED EAGLE #10
5. The date of the location is 12-28-94
6. The claim is 1500 feet long and 600 feet wide. The distance from the location monument to each end of the claim is 425 feet in a SE direction and 1075 feet in a NW direction.
7. The general course of the claim is from the South east to the NW.
8. The location of the claim is in Section 35, Township 17 S, Range 11 E, G-SR Base and Meridian, Sierrita Mining District, Pima County, State of Ariz.
9. If amending or relocating, the previous claim name was Red Eagle #10 recorded in Docket(Book) 4933 page(s) 257, Sierrita Mining District, Pima County, State of Ariz.
10. The location of the claim with reference to a natural object or permanent monument is about 1/2 mile northerly direction from McGee Ranch,

RECEIVED
BLM
ARIZONA STATE OFFICE
JAN 23 11 24 AM '95

Dated: 12-28-94
Signature: Dennis E Nolen
Address: H.C. 70 Box 4610
City/State/Zip: Sierrita Ariz 85629

Luis L. Medina
G.E. Medina


1521 94233678 9949 1520

MAP OF MINING CLAIM LOCATION

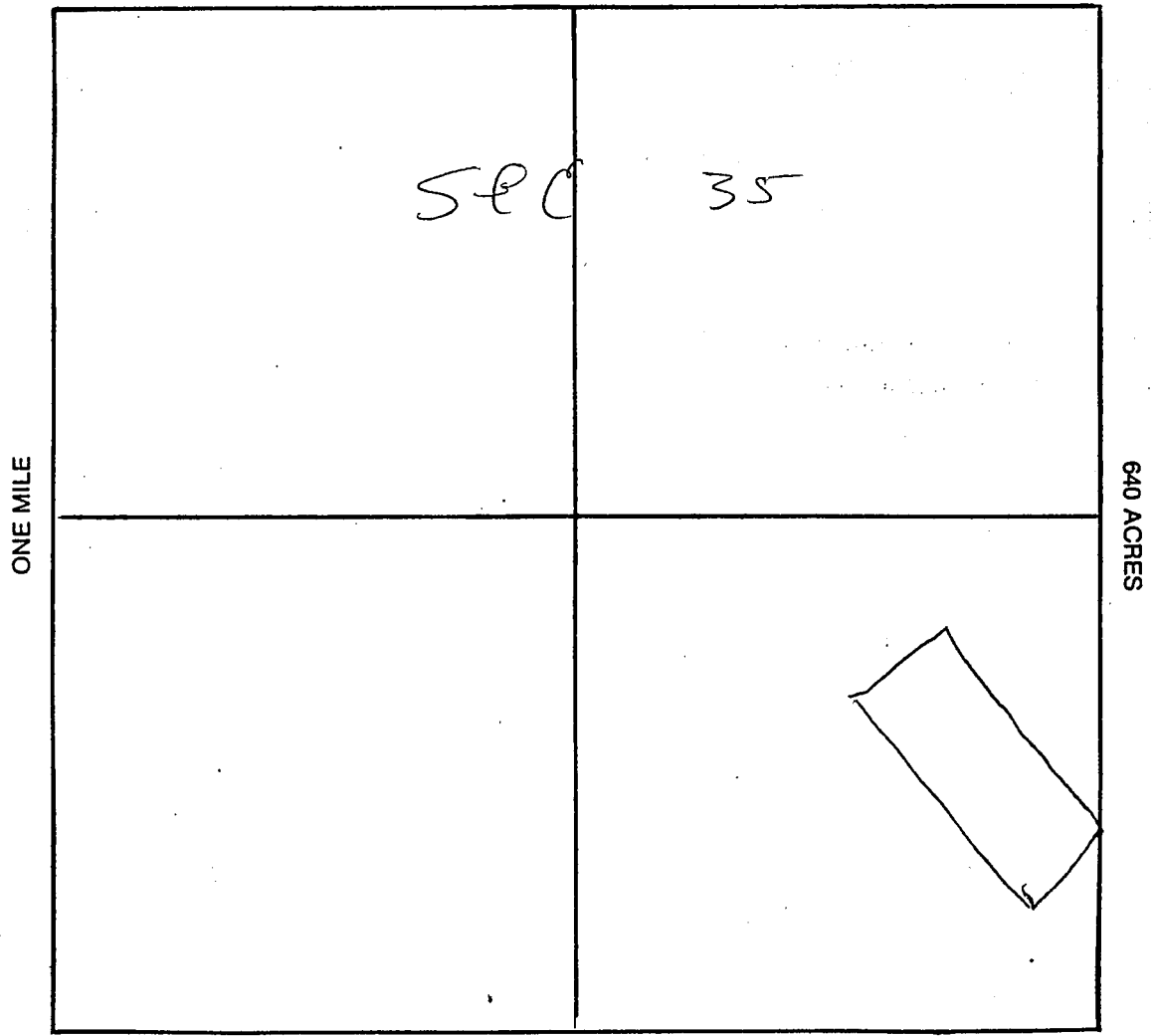
1. The name of the claim is Red Eagle # 10 ;
2. The NW corner of the claim is 2500 feet in a NW direction to a survey monument or permanent natural object described as from Mc Gee Ranch 2nd borders Red Eagle # 11 on the south ;
3. The type of location monument is Stone ;
The type of corner end monuments are Stone + Posts ;
4. The bearing and distance between the corners of the claim are beginning at the NW corner of the claim, 600 feet in a SW direction to the SW corner, then 1500 feet in a SE direction to the SE corner, then 600 feet in a NE direction to the NE corner, then 1500 feet in a NW direction to the point of beginning.

MAP

One inch = One thousand feet



ONE MILE



Section 35 Range 11 E Township 17 S
G + SR Base and Meridian.

Dated: 12/28/99 Dennis E. Tolson
Signature

F. ANN RODRIGUEZ, CORDER
RECORDED BY: GIM
DEPUTY RECORDER
2721 RD12



BOOKET: 9949
PAGE: 1522
NO. OF PAGES: 2
SEQUENCE: 94233679
12/29/94
LOCATN 14:54:00
PICKUP
AMOUNT PAID \$ 9.00

W
DENIS NOLEN

TUCSON AZ 85701

City/State/Zip Code: _____

Space above this line for Recorder's use

NOTICE OF MINING CLAIM

1. TYPE OF NOTICE: Location Amendment Relocation
2. TYPE OF CLAIM: Placer Lode Millsite Tunnelsite
3. The name and address of the Locator is
Name: MS GEE NOLEN MEDEMA
Address: HC 70 BOX 4610
City/State/Zip Code: SAHUARITA, ARIZ 85629
4. The name of the claim is RED EAGLE # 11
5. The date of the location is 12-28-94
6. The claim is 1500 feet long and 600 feet wide. The distance from the location monument to each end of the claim is 105 feet in a S direction and 1490 feet in a SE direction.
7. The general course of the claim is from the North to the South
8. The location of the claim is in Section 25, Township 17 S, Range 11 E, G. SR. Base and Meridian, Sierrita Mining District, Pima County, State of Ariz
9. If amending or relocating, the previous claim name was Red Eagle # 11 recorded in Docket(Book) 1870 page(s) 328 Sierrita Mining District, Pima County, State of Ariz
10. The location of the claim with reference to a natural object or permanent monument is about 1/2 mile in a northerly direction from McGee Ranch and borders Red Eagle # 10 on the east.

RECEIVED
B.L.M.
ARIZONA STATE OFFICE
JAN 23 11 24 AM '95

A
HC
392759

Dated: 12-28-94
Dennis E. Nolen Signature
H.C. 70 Box 4610 Address
Sierrita Ariz 85629 City/State/Zip

Louis C. McGee

MAP OF MINING CLAIM LOCATION

1. The name of the claim is Red Eagle # 11 ;
2. The SW corner of the claim is 2700 feet in a Northerly direction to a survey monument or permanent natural object described as From McGee Ranch 2nd borders Red Eagle # 10 on the East ;
3. The type of location monument is Stone & post ;
The type of corner end monuments are Stone ;
4. The bearing and distance between the corners of the claim are beginning at the NE corner of the claim, 600 feet in a SW direction to the NW corner, then 1500 feet in a SE direction to the SE corner, then 600 feet in a NE direction to the SE corner, then 1500 feet in a NW direction to the point of beginning.


MAP

One inch = One thousand feet

North Arrow



ONE MILE



Section 35 Range 11E Township 17S Base and Meridian.

Dated: 12-28-94 Signature Dennis E. Tol

GEOGRAPHIC STATE: ARIZONA MERIDIAN: 14 TOWNSHIP: 17-05 RANGE: 11-DE

SEC	SUBDIVISION	MIR_X-REFERENCE	NUMBER/TYPE/DISPOSITION/ACRES	PROPRIETOR/INTEREST/RELATIONSHIP
17	ALL		CASE: AZA 016583 TYPE: 311111 O&G LSE NONCOMP PUB DISP: CLOSED 05/01/85 ACRS: 00640.000	ORYX ENERGY CO 100.00000% LESSEE
8	ALL		CASE: AZA 018057 TYPE: 311211 O&G LSE SIMO PUBLIC DISP: CLOSED 10/01/87 ACRS: 08182.160	BILLINGSLEY D L 100.00000% APPLICANT
13	S2SW, SWSE			
14	ALL			
18	E2W2, SE			
18	LOT 1,2,3,4			
19	E2, E2W2			
19	LOT 1,2,3,4			
20	SW			
22	ALL			
23	E2NE, W2, NESE			
24	W2NE, NW, N2SW, NWSE			
27	ALL			
28	W2, SE			
29	ALL			
31	E2, E2W2			
31	LOT 1,2,3,4			
33	ALL			
34	ALL			
35	ALL			

185-11E Sec. 1 & 12

Maybird # ~~26~~ ²⁶ informed claimant that the
part of sec. 1 is SRHE

Leadville #5 pt. is SRHE

Leadville #6 " " "

Leadville #9 " " "

Checked by Tony Smith

MTP

GEO

Wilderness

ok with exception of the
overlapping parts on SRHE & State
land.

175-11E Sec. pt. on State land.

 GEOGRAPHIC STATE: ARIZONA MERIDIAN: 14 TOWNSHIP: 18-05 RANGE: 11-0E

SEC	SUBDIVISION	MIR X-REFERENCE	NUMBER/TYEE/DISPOSITION/ACRES	PROPRIETOR/INTEREST/RELATIONSHIP
3	LOT 7,8,9,10		CASE: AZA 024495	AT&T CONTRACT MGT 50.00000Z HOLDER/BILLEE
4	SESE		TYPE: 286001 ROW-COMM SITE-FLPMA	REDSHAW OPAL 50.00000Z AGENT
9	LOT 1,2,3		DISP: AUTHORIZED 08/08/90	
10	NWSW		ACRS: 00001.000	
10	NWNWSW		CASE: AZA 028087	US BORDER PATROL 100.00000Z HOLDER
			TYPE: 286007 ROW-COMM SITE FED F	
			DISP: AUTHORIZED 09/02/93	
			ACRS: 00000.020	

GEOGRAPHIC STATE: ARIZONA MERIDIAN: 14 TOWNSHIP: 18-0S RANGE: 11-DE

SEC	SUBDIVISION	MIR X REFERENCE	NUMBER/TYPE/DISPOSITION/ACRES	PROPRIETOR/INTEREST/RELATIONSHIP
3	LOT 7,8,9,10		CASE: AZA 009630	SAGUARO CABLE TV 100.00000% HOLDER/BILLEE
4	SESE		TYPE: 286001 ROW-COMM SITE-FLPMA	
9	LOT 1-3		DISP: AUTHORIZED 06/07/90	
10	NWNWSW		ACRS: 00003.202	
10	NWNWSW		CASE: AZA 009630A	MULTIPOINT TV DIST 100.00000% HOLDER
			TYPE: 286001 ROW-COMM SITE-FLPMA	
			DISP: CLOSED 07/09/92	
			ACRS: 00000.001	
34	NENE	14 18-0S 12-0E	CASE: AZA 016943	ORYX ENERGY CO 100.00000% LESSEE
35	NW,N2SW,SWSW		TYPE: 311111 O&G LSE NONCOMP PUB	
			DISP: CLOSED 07/01/85	
			ACRS: 00750.000	
003	LOT 9,10		CASE: AZA 018418	TRICO ELEC COOP INC 100.00000% HOLDER
010	NWNE,NWNWSW		TYPE: 285003 ROW-POWER TRANS,FLP	
			DISP: AUTHORIZED 07/05/90	
			ACRS: 00001.490	
10	NWSW		CASE: AZA 022769	PIMA CO TRANS & FC 100.00000% HOLDER
			TYPE: 289001 ROW-OTHER-FLPMA	
			DISP: AUTHORIZED 02/01/88	
			ACRS: 00000.009	
3	LOT 6-10		CASE: AZA 022954	TRICO ELEC COOP INC 100.00000% HOLDER
4	SESE		TYPE: 285003 ROW-POWER TRANS,FLP	
9	LOT 1,2,3		DISP: CLOSED 11/17/89	
10	NE		ACRS: 00004.550	
9	LOT 1-3		CASE: AZA 023999	STEVENS ARLENE D 100.00000% APPLICANT
10	SW		TYPE: 286001 ROW-COMM SITE-FLPMA	
			DISP: CLOSED 01/21/90	
			ACRS: 00001.000	
010	NWSW		CASE: AZA 024203	PIMA CNTY BD SUPV 100.00000% HOLDER
			TYPE: 286001 ROW-COMM SITE-FLPMA	
			DISP: AUTHORIZED 02/07/90	
			ACRS: 00001.000	
21	NE,S2	14 17-0S 10-0E	CASE: AZA 024412FD	BLM PHOENIX DO 100.00000% ADMIN MGT ENT
		14 18-0S 10-0E	TYPE: 220100 EX-BLN SEC 206, FLP	
		14 18-0S 12-0E	DISP: CLOSED 03/08/92	
			ACRS: 02801.800	